

NOTICE!!

These documents have been scanned!

Do not place un-scanned documents beneath this notice!

Do not remove this notice from this file!

GPO Jacket No. 560-102
Print Order 61540
Rise Business Services, LLC
Job=AZ15 6/6/2019



Box Number= AZ15125



Claim Begin-End: AMC426658-AMC426722

1 Initial Receipt



AZ15125-8

AMC356595-AMC427389

United States Department of the Interior
Bureau of Land Management
 LANDS/RECREATION & PLANNING
 ONE N CENTRAL AVE
 PHOENIX, AZ 85004 -2203
 Phone: 602-417-9200

ENTERED
 FEB 19 2014
 BY: *[Signature]*

Receipt

No: 2964319

Transaction #: 3052408	
Date of Transaction: 02/07/2014	
CUSTOMER:	
SILVER MOUNTAIN MINING LLC 4699 E PIMA ST TUCSON,AZ 85712-3411 US	

LINE #	QTY	DESCRIPTION	REMARKS	UNIT PRICE	TOTAL
1	65.00	LOCATABLE MINERALS / MINING CLAIMS- NEW,UNADJUD, ONE OR MORE AUTH NOS / NEW MINING CLAIM LOCATION FEE \$34 CASES: AMC426658/\$34.00, AMC426659/\$34.00, AMC426660/\$34.00, AMC426661/\$34.00, AMC426662/\$34.00, AMC426663/\$34.00, AMC426664/\$34.00, AMC426665/\$34.00, AMC426666/\$34.00, AMC426667/\$34.00, AMC426668/\$34.00, AMC426669/\$34.00, AMC426670/\$34.00, AMC426671/\$34.00, AMC426672/\$34.00, AMC426673/\$34.00, AMC426674/\$34.00, AMC426675/\$34.00, AMC426676/\$34.00, AMC426677/\$34.00, AMC426678/\$34.00, AMC426679/\$34.00, AMC426680/\$34.00, AMC426681/\$34.00, AMC426682/\$34.00, AMC426683/\$34.00, AMC426684/\$34.00, AMC426685/\$34.00, AMC426686/\$34.00, AMC426687/\$34.00, AMC426688/\$34.00, AMC426689/\$34.00, AMC426690/\$34.00, AMC426691/\$34.00, AMC426692/\$34.00, AMC426693/\$34.00, AMC426694/\$34.00, AMC426695/\$34.00, AMC426696/\$34.00, AMC426697/\$34.00, AMC426698/\$34.00, AMC426699/\$34.00, AMC426700/\$34.00, AMC426701/\$34.00, AMC426702/\$34.00, AMC426703/\$34.00, AMC426704/\$34.00, AMC426705/\$34.00, AMC426706/\$34.00, AMC426707/\$34.00, AMC426708/\$34.00, AMC426709/\$34.00, AMC426710/\$34.00, AMC426711/\$34.00, AMC426712/\$34.00, AMC426713/\$34.00,		- n/a -	2210.00

		AMC426714/\$34.00, AMC426715/\$34.00, AMC426716/\$34.00, AMC426717/\$34.00, AMC426718/\$34.00, AMC426719/\$34.00, AMC426720/\$34.00, AMC426721/\$34.00, AMC426722/\$34.00			
2	65.00	LOCATABLE MINERALS / MINING CLAIMS- NEW,UNADJUD, ONE OR MORE AUTH NOS / NEW MINING CLAIM PROCESSING FEE CASES: AMC426658/\$20.00, AMC426659/\$20.00, AMC426660/\$20.00, AMC426661/\$20.00, AMC426662/\$20.00, AMC426663/\$20.00, AMC426664/\$20.00, AMC426665/\$20.00, AMC426666/\$20.00, AMC426667/\$20.00, AMC426668/\$20.00, AMC426669/\$20.00, AMC426670/\$20.00, AMC426671/\$20.00, AMC426672/\$20.00, AMC426673/\$20.00, AMC426674/\$20.00, AMC426675/\$20.00, AMC426676/\$20.00, AMC426677/\$20.00, AMC426678/\$20.00, AMC426679/\$20.00, AMC426680/\$20.00, AMC426681/\$20.00, AMC426682/\$20.00, AMC426683/\$20.00, AMC426684/\$20.00, AMC426685/\$20.00, AMC426686/\$20.00, AMC426687/\$20.00, AMC426688/\$20.00, AMC426689/\$20.00, AMC426690/\$20.00, AMC426691/\$20.00, AMC426692/\$20.00, AMC426693/\$20.00, AMC426694/\$20.00, AMC426695/\$20.00, AMC426696/\$20.00, AMC426697/\$20.00, AMC426698/\$20.00, AMC426699/\$20.00, AMC426700/\$20.00, AMC426701/\$20.00, AMC426702/\$20.00, AMC426703/\$20.00, AMC426704/\$20.00, AMC426705/\$20.00, AMC426706/\$20.00, AMC426707/\$20.00, AMC426708/\$20.00, AMC426709/\$20.00, AMC426710/\$20.00, AMC426711/\$20.00, AMC426712/\$20.00, AMC426713/\$20.00, AMC426714/\$20.00, AMC426715/\$20.00, AMC426716/\$20.00, AMC426717/\$20.00, AMC426718/\$20.00, AMC426719/\$20.00, AMC426720/\$20.00, AMC426721/\$20.00, AMC426722/\$20.00		- n/a -	1300.00
		LOCATABLE MINERALS / MINING CLAIMS- NEW,UNADJUD, ONE OR MORE AUTH NOS / NEW MINING CLAIM MAINT FEE \$140 CASES: AMC426658/\$140.00, AMC426659/\$140.00, AMC426660/\$140.00, AMC426661/\$140.00, AMC426662/\$140.00, AMC426663/\$140.00, AMC426664/\$140.00, AMC426665/\$140.00, AMC426666/\$140.00, AMC426667/\$140.00, AMC426668/\$140.00, AMC426669/\$140.00,			

3	65.00	AMC426670/\$140.00, AMC426671/\$140.00,	-	n/a -	9100.00					
		AMC426672/\$140.00, AMC426673/\$140.00,								
		AMC426674/\$140.00, AMC426675/\$140.00,								
		AMC426676/\$140.00, AMC426677/\$140.00,								
		AMC426678/\$140.00, AMC426679/\$140.00,								
		AMC426680/\$140.00, AMC426681/\$140.00,								
		AMC426682/\$140.00, AMC426683/\$140.00,								
		AMC426684/\$140.00, AMC426685/\$140.00,								
		AMC426686/\$140.00, AMC426687/\$140.00,								
		AMC426688/\$140.00, AMC426689/\$140.00,								
		AMC426690/\$140.00, AMC426691/\$140.00,								
		AMC426692/\$140.00, AMC426693/\$140.00,								
		AMC426694/\$140.00, AMC426695/\$140.00,								
		AMC426696/\$140.00, AMC426697/\$140.00,								
		AMC426698/\$140.00, AMC426699/\$140.00,								
		AMC426700/\$140.00, AMC426701/\$140.00,								
		AMC426702/\$140.00, AMC426703/\$140.00,								
		AMC426704/\$140.00, AMC426705/\$140.00,								
		AMC426706/\$140.00, AMC426707/\$140.00,								
		AMC426708/\$140.00, AMC426709/\$140.00,								
		AMC426710/\$140.00, AMC426711/\$140.00,								
		AMC426712/\$140.00, AMC426713/\$140.00,								
		AMC426714/\$140.00, AMC426715/\$140.00,								
		AMC426716/\$140.00, AMC426717/\$140.00,								
		AMC426718/\$140.00, AMC426719/\$140.00,								
		AMC426720/\$140.00, AMC426721/\$140.00,								
		AMC426722/\$140.00								
		TOTAL:				\$12,610.00				

PAYMENT INFORMATION				
NOTE: Items will appear on credit card statement as "Bureau of Land Mgmt CO".				
1	AMOUNT:	12610.00	POSTMARKED:	N/A
	TYPE:	CREDIT CARD	RECEIVED:	02/06/2014
	NAME:	SILVER MOUNTAIN MINING LLC KEATING, LINUS T 4699 E PIMA ST TUCSON AZ 85712-3411 US		
	CARD NO:	XXXXXXXXXXXX4327	AUTH CODE:	490507
	NAME ON CARD:	LINUS T KEATING JR		
	EXPIRES:	06/2016		
	SIGNATURE:			

REMARKS

This receipt was generated by the automated BLM Collections and Billing System and is a paper representation of a portion

of the official electronic record contained therein.

NOTICE!!

These documents have been scanned!

Do not place un-scanned documents beneath this notice!

Do not remove this notice from this file!

GPO Jacket No. 560-102
Print Order 61540
Rise Business Services, LLC
Job=AZ15 6/6/2019



Box Number= AZ15125



Claim Begin-End: AMC426658-AMC426722

2 Correspondence



AZ15125-8

AMC356595-AMC427389



DeCONCINI McDONALD YETWIN & LACY

**A PROFESSIONAL CORPORATION
ATTORNEYS AT LAW**

2525 EAST BROADWAY BOULEVARD • SUITE 200 • TUCSON, ARIZONA 85716-5300
(520) 322-5000 • (520) 322-5585 (FAX)

476658
427795

DMYL.COM

DENISE M. BANTON
LISA J. BOWEY
ALICE W. CALLISON
BARRY M. COREY
JODY A. CORRALES
PETER B. GOLDMAN
NATHAN B. HANNAH
STEVEN J. ITKIN
JAMES A. JUTRY
JOHN C. LACY
ZELMA LETARTE
KATHRYN B. NELSON

RYAN D. O'NEAL
JOHN C. RICHARDSON
LISA ANNE SMITH
SPENCER A. SMITH
KIMBERLY C. SOTO
SESALY O. STAMPS
TYLER H. STANTON
JAMES M. SUSA
PAUL M. TILLEY
MEGAN J. TROG
GARY F. URMAN
MICHAEL R. URMAN

OF COUNSEL:
RICHARD M. YETWIN
BARRON & ASSOCIATES, P.C. - JOHN H. BARRON, III

428352
428856
428906
448480
450855

March 15, 2019

FIRM FOUNDERS:
EVO A. DeCONCINI (1901-1986)
JOHN R. McDONALD (1933-2012)
DENNIS W. DeCONCINI

PHOENIX OFFICE:
7310 NORTH 16TH STREET, SUITE 205
PHOENIX, ARIZONA 85020
(602) 282-0500
FAX: (602) 282-0520

PLEASE REPLY TO TUCSON
KSMITH@DMYL.COM

428217

Bureau of Land Management
Attention: Adjudication
One North Central Avenue
Suite 800
Phoenix, AZ 85004-4427

**RE: Silver Mountain Mining, LLC
Customer ID: 2358612
Lead AMC426658**

RECEIVED
BLM AZ STATE OFFICE
2019 MAR 18 P 1:37
PHOENIX, ARIZONA

To Whom It May Concern:

We are submitting an address change in the Bureau of Land Management records for the above-referenced owner. The current address is listed as P.O. Box 5127, Tucson, AZ, 85703. The new mailing address for Silver Mountain Mining, LLC is 2525 E. Broadway Blvd., Suite 200, Tucson, AZ 85716.

Please update your records accordingly to reflect the address change. If you have any questions or concerns, please feel free to contact me.

Sincerely,

Katheryn A. Smith, CP
Certified Paralegal

cc Charlie Bass via email
Asa Knapp via email

I:\FILES\DOCS\SILV25\180491\LTR\13Q0929.DOCX

ENTERED
MAR 20 2019
BY: RAM

DECONCINI McDONALD YETWIN & LACY
A PROFESSIONAL CORPORATION
ATTORNEYS AT LAW
2525 EAST BROADWAY BOULEVARD, SUITE 200
TUCSON, ARIZONA 85716-5300
KAS/180491

PHOENIX

AZ 852

15 MAR '19

PM 8 L

neopost[®]

03/15/2019

US POSTAGE

FIRST-CLASS MAIL

\$00.50⁰



ZIP 85716
041L11236589

Bureau of Land Management
Attention: Adjudication
One North Central Avenue
Suite 800
Phoenix, AZ 85004-4427

RECEIVED
STATE
2019 MAR 18 P 1:37
PHOENIX, ARIZONA

85004-442700





AMC 426658

Ortega, Iran <iortega@blm.gov>

Refunds

1 message

Thrower, Amy <athrower@blm.gov>
To: Iran Reyman <iortega@blm.gov>

Thu, Oct 27, 2016 at 7:04 AM

Hi Iran,

There are three refunds that I thought I gave you but they are still showing up on the 392 report. Can you check and see if you sent these to Annabell?

\$90	Receipt #3633813	8/17/16	Silver Mountain Mining LLC	overpayment
\$30	Receipt #3636994	8/19/16	Deconceni McDonald	overpayment
\$3875	Receipt #3637917	8/22/16	Colleen Eyben	credit card payment made twice for same claims

The credit card you just need to put on the paperwork to Annabell. You can't do the refund action in CBS for a credit card payment.

thanks,

Amy

--

Amy Thrower

Supervisory Land Law Examiner
U.S. Department of the Interior
Bureau of Land Management (AZ.SO-931)
One North Central Ave Suite 800
Phoenix, AZ 85004
Athrower@blm.gov
602-417-9334

Authorized Date 11/01/2016

Instructions to Accounts AZ BLM REFUND TO SILVER MOUNTAIN MINING LLC \$90.00 FOR
OVERPAYMENT ON AMC426658 RECEIPT #3633813. IO

Login ID 7196

Entry Date 11/01/2016

Total Amount \$90.00



United States Department of the Interior



BUREAU OF LAND MANAGEMENT
Arizona State Office
One North Central Avenue, Suite 800
Phoenix, Arizona 85004-4427
www.blm.gov/az/

MAR 09 2015

In Reply Refer To:
3833 (9310) RE
AMC426658

CERTIFIED MAIL - RETURN RECEIPT REQUESTED No. 7014 0150 0000 5453 5431

NOTICE

SILVER MOUNTAIN MINING LLC : This Notice Affects the Claims
4699 E PIMA ST : Shown in the Block Below.
TUCSON, AZ 85732-4078 :

AMC426673, AMC426683, AMC426685 - AMC426691, AMC426694, AMC426696,
AMC426717 - AMC426721
SMM #16, SMM #26, SMM #28 - SMM #34, SMM #53, SMM #55, SMM #48 - SMM #52

No Rights Acquired on Portions of Lode Claim(s)

Pursuant to Title 43 Code of Federal Regulations 3832.1, this office received your notice(s) of location for recordation of mining claims. However, portions of the lode mining claim(s) listed above appear to lie within lands that are not open to location for the following reason:

The claims are partially located on land that is patented and therefore not open to location. The Federal Government does not administer the surface or subsurface estate.

Therefore, although the claim(s) has/have been recorded, you have acquired no rights on any portion of the subject mining claim(s) that lie within these lands. Enclosed for reference is a copy of the Master Title Plat.

If additional information is required, please contact Rod Ebert at 602-417-9397. Please include your AMC serial number(s) on all correspondence.

Sincerely,

Rebecca Heick
Acting Deputy State Director
Lands & Minerals Division

Enclosure

SENDER: COMPLETE THIS SECTION

- Complete items 1, 2, and 3. Also complete item 4 if Restricted Delivery is desired.
- Print your name and address on the reverse so that we can return the card to you.
- Attach this card to the back of the mailpiece, or on the front if space permits.

1. Article Addressed to:

SILVER MOUNTAIN MINING LLC
 4699 E PIMA ST
 TUCSON AZ 85732-4078
 ADJ/RE/AMC426658

2. Article Number

(Transfer from service label)

7014 0150 0000 5453 5431

PS Form 3811, July 2013

Domestic Return Receipt

COMPLETE THIS SECTION ON DELIVERY

A. Signature

X

Kadee [Signature]

 Agent Addressee

B. Received by (Printed Name)

RECEIVED

C. Date of Delivery

3-13

D. Is delivery address different from item 1? Yes

If YES, enter delivery address below:

 No

2015 MAR 17 P 2:43

PHOENIX, ARIZONA

3. Service Type

 Certified Mail® Priority Mail Express™ Registered Return Receipt for Merchandise Insured Mail Collect on Delivery

4. Restricted Delivery? (Extra Fee)

 Yes

UNITED STATES POSTAL SERVICE

AZ 852

13 MAR '15




First-Class Mail
Postage & Fees Paid
USPS
Permit No. G-10

PM 8 L

- Sender: Please print your name, address, and ZIP+4® in this box•

UNITED STATES
DEPARTMENT OF THE INTERIOR
Bureau of Land Management
Arizona State Office
One N. Central Avenue, Suite 800
Phoenix, AZ 85004-4427

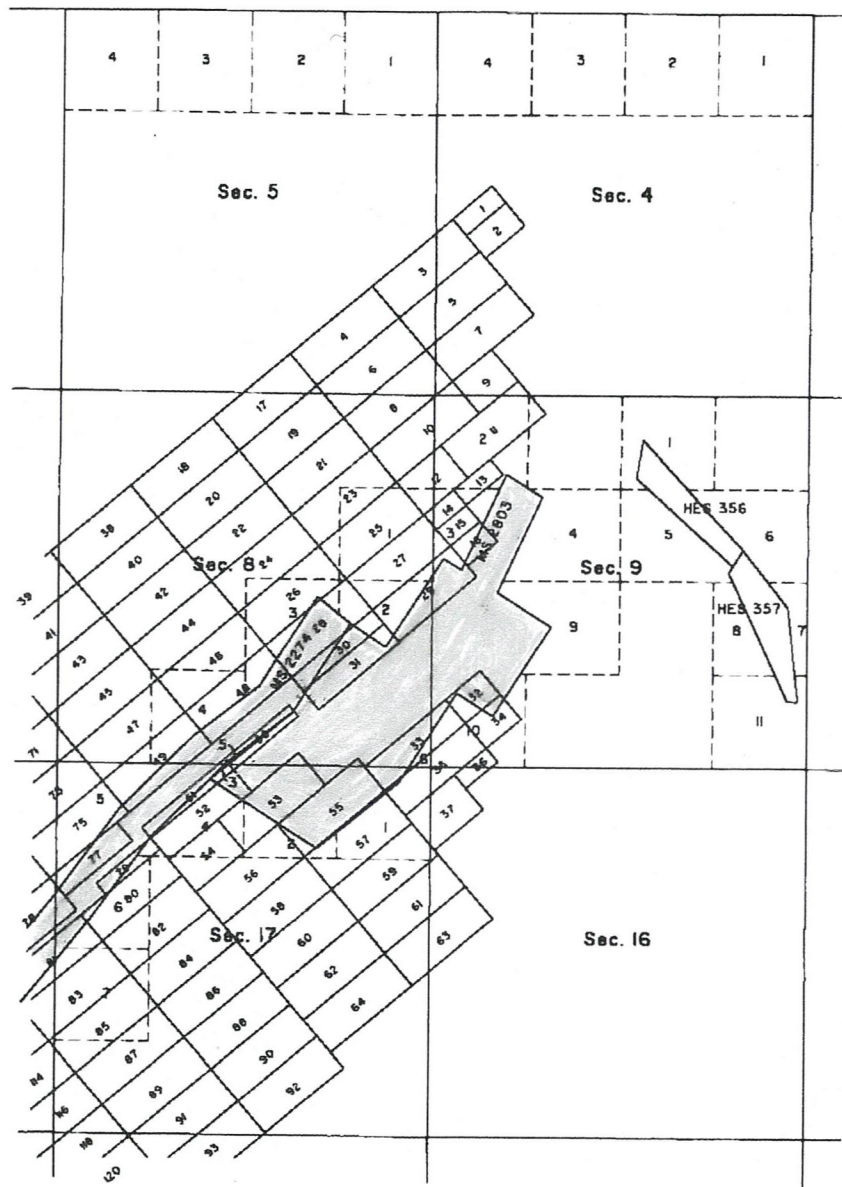
442700



TOWNSHIP 9 NORTH, RANGE I WEST, OF THE GILA AND SALT RIVER MERIDIAN, ARIZONA

AZBLM GCDB OVERLAID WITH A PORTION OF THE SILVER MOUNTAIN MINING LODES

Silver Mtn
Enclosure



Patented
Lands



NOTICE!!

These documents have been scanned!

Do not place un-scanned documents beneath this notice!

Do not remove this notice from this file!

GPO Jacket No. 560-102
Print Order 61540
Rise Business Services, LLC
Job=AZ15 6/6/2019



Box Number= AZ15125



Claim Begin-End: AMC426658-AMC426722

3 Transfers



AZ15125-8

AMC356595-AMC427389

SILVER MOUNTAIN MINING, LLC

7320 E Broadway Blvd
Tucson, AZ 85710 USA
Tel: +1-520-235-3660

Amc 426658
~~427888~~
427795
428217
448480

November 10, 2017

Bureau of Land Management
Mining Claim Recordation
One N. Central Avenue, Suite 800
Phoenix, Arizona 85004

RE: Relinquishment Letter, New Claims

To whom it may concern:

Enclosed, please find two "Notice of Relinquishment" for our claims SMM #156, 208 and 209 and SMM 15, 16 respectively. These documents should be recorded FIRST.

Also enclosed are new claim Certificates (SMM #210, 211, 212, 15, 16) to cover the areas relinquished by the above Notices. Please record these after the Notices of Relinquishment.

Once these three claims are recorded, please add their AMC numbers to Exhibit "A" of the appropriate Relinquishment Documents.

Find enclosed our check in the amount of \$1110.00 to cover these seven documents.


Please record these and return to us at the above address.

Thank you!



Linus Keating, DSc, CPG

RECEIVED
BLM AZ STATE OFFICE
2017 DEC 26 A 9:13
PHOENIX, ARIZONA

RECORDED
JAN 26 2018
BY: 



After recording return to:

Silver Mountain Mining, LLC
 7320 E. Broadway Blvd.
 Tucson, AZ 85710

:
 :
 : **NOTICE OF RELINQUISHMENT**
 : Unpatented Lode Mining Claims
 :
 :

Owner

NOTICE IS HEREBY GIVEN that Silver Mountain Mining, LLC, an Arizona limited liability company (the "Owner"), whose address is 7320 E. Broadway Blvd., Tucson, AZ 85710, has relinquished all possessory rights under the mining laws of the United States in and to those certain unpatented lode mining claims situated in Section 9, Township 9 North, Range 1 West, G&SR Mer. in the Pine Grove and Black Rock Mining Districts, Yavapai County, Arizona, (the "Relinquished Claims") the names of which, the date of location, the place of recording of the location notices thereof in the official records of such county, and the serial number assigned by the authorized officer of the Arizona State Office of the Bureau of Land Management are as follows:

Name of Claim	Location Date	Book/Page; Instrument Number	BLM Serial Number
SMM #15	3 Dec 2013	2014-0000533	AMC426672
SMM #16	3 Dec 2013	2014-0000534	AMC426673

The purpose of this Relinquishment is to acknowledge that the Owner of the Relinquished Claims (1) gave permission for the location of new mining claims (the "Replacement Claims," more particularly described in Exhibit A hereto) encompassing the same ground previously occupied by the Relinquished Claims, (2) the Relinquished Claims were relinquished on 1st November, 2017; immediately prior to the location of the Replacement Claims, (3) the effective time of such relinquishment is set forth as the respective location dates of the Replacement Claims as specified in Exhibit A, and (4) the Owner recognizes the validity of the Replacement Claims as against any rights in and under the Relinquished Claims.

Owner hereby requests the Bureau of Land Management to remove the Relinquished Claims from the records of active mining claims as maintained by the Bureau of Land Management and to cancel the serial numbers assigned to such Relinquished Claims.

RECEIVED
 BLM AZ STATE OFFICE
 2017 DEC 26 A 9 14
 PHOENIX, ARIZONA

EXHIBIT A

The "Replacement Claims" consist of those certain unpatented lode mining claims situated in Section 9, Township 9 North, Range 1 West, G&SR Mer. in the Pine Grove and Black Rock Mining Districts, Yavapai County, Arizona, the names of which, the date of location, and the place of record of the location notices thereof in the official records of the county recorder and the authorized office of the Bureau of Land Management are as follows:

Name of Claim	Location Date	Book/Page; Instrument Number	BLM Serial Number
SMM #213	1 st Nov. 2017		
SMM #214	1 st Nov. 2017		

RECEIVED
BLM AZ STATE OFFICE
2017 DEC 26 A 9:14
PHOENIX, ARIZONA



After recording return to:

Silver Mountain Mining, LLC
 7320 E. Broadway Blvd.
 Tucson, AZ 85710

Owner

:
 :
 : **NOTICE OF RELINQUISHMENT**
 : Unpatented Lode Mining Claims
 :
 :

NOTICE IS HEREBY GIVEN that Silver Mountain Mining, LLC, an Arizona limited liability company (the "Owner"), whose address is 7320 E. Broadway Blvd., Tucson, AZ 85710, has relinquished all possessory rights under the mining laws of the United States in and to those certain unpatented lode mining claims situated in Section 19, Township 9 North, Range 1 West, and Sections 24, 25, and 36, Township 9 North, Range 2 West, G&SR Mer. in the Pine Grove and Black Rock Mining Districts, Yavapai County, Arizona, (the "Relinquished Claims") the names of which, the date of location, the place of recording of the location notices thereof in the official records of such county, and the serial number assigned by the authorized officer of the Arizona State Office of the Bureau of Land Management are as follows:

Name of Claim	Location Date	Book/Page; Instrument Number	BLM Serial Number
SMM #156	02/25/2014	2014-0016871	AMC428249
SMM #208	01/29/2014	2014-0015174	AMC427868
SMM #209	01/29/2014	2014-0015175	AMC427869

The purpose of this Relinquishment is to acknowledge that the Owner of the Relinquished Claims (1) gave permission for the location of new mining claims (the "Replacement Claims," more particularly described in Exhibit A hereto) encompassing the same ground previously occupied by the Relinquished Claims, (2) the Relinquished Claims were relinquished on October 7, 2017 (claims SMM #208 & #209) and October 8, 2017 (claim SMM #156), immediately prior to the location of the Replacement Claims, (3) the effective time of such relinquishment is set forth as the respective location dates of the Replacement Claims as specified in Exhibit A, and (4) the Owner recognizes the validity of the Replacement Claims as against any rights in and under the Relinquished Claims.

Owner hereby requests the Bureau of Land Management to remove the Relinquished Claims from the records of active mining claims as maintained by the

RECEIVED
 BLM AZ STATE OFFICE
 2017 DEC 26 A 9:14
 PHOENIX, ARIZONA

EXHIBIT A

The "Replacement Claims" consist of those certain unpatented lode mining claims situated in Section 19, Township 9 North, Range 1 West, and Sections 24, 25, and 36, Township 9 North, Range 2 West, G&SR Mer. in the Pine Grove and Black Rock Mining Districts, Yavapai County, Arizona, the names of which, the date of location, and the place of record of the location notices thereof in the official records of the county recorder and the authorized office of the Bureau of Land Management are as follows:

Name of Claim	Location Date	Book/Page; Instrument Number	BLM Serial Number
SMM #212	8 October, 2017	2017-0056164	
SMM #210	7 October, 2017	2017-0056162	
SMM #211	7 October, 2017	2017-0056163	

RECEIVED
BLM AZ STAFF OFFICE
2017 DEC 26 A 9 14
PHOENIX, ARIZONA

NOTICE!!

These documents have been scanned!

Do not place un-scanned documents beneath this notice!

Do not remove this notice from this file!

GPO Jacket No. 560-102
Print Order 61540
Rise Business Services, LLC
Job=AZ15 6/6/2019



Box Number= AZ15125



Claim Begin-End: AMC426658-AMC426722

4 Annual Filings



AZ15125-8

AMC356595-AMC427389

**Lead File Numbers (maintenance fee payments – receipt number 4245772)
SILVER MOUNTAIN MINING LLC**

AMC426658

AMC427795

AMC428217

AMC428352

AMC428856

AMC428906

AMC448480

AMC450855



DECONCINI McDONALD YETWIN & LACY

**A PROFESSIONAL CORPORATION
ATTORNEYS AT LAW**

2525 EAST BROADWAY BOULEVARD • SUITE 200 • TUCSON, ARIZONA 85716-5300
(520) 322-5000 • (520) 322-5585 (FAX)

DMYL.COM

DENISE M. BAINTON
LISA J. BOWEY
ALICE W. CALLISON
BARRY M. COREY
JODY A. CORRALES
PETER B. GOLDMAN
NATHAN B. HANNAH
STEVEN J. ITKIN
JAMES A. JUTRY
JOHN C. LACY
ZELMA LETARTE
KATHRYN B. NELSON

RYAN D. O'NEAL
JOHN C. RICHARDSON
LISA ANNE SMITH
SPENCER A. SMITH
SESALY O. STAMPS
TYLER H. STANTON
JAMES M. SUSA
PAUL M. TILLEY
MEGAN J. TROG
GARY F. URMAN
MICHAEL R. URMAN

OF COUNSEL:
RICHARD M. YETWIN
BARRON & ASSOCIATES, P.C. - JOHN H. BARRON, III

FIRM FOUNDERS:
EVO A. DECONCINI (1901-1986)
JOHN R. McDONALD (1933-2012)
DENNIS W. DECONCINI

PHOENIX OFFICE:
7310 NORTH 16TH STREET, SUITE 205
PHOENIX, ARIZONA 85020
(602) 282-0500
FAX: (602) 282-0520

August 22, 2018

PLEASE REPLY TO TUCSON
KSMITH@DMYL.COM

Via Federal Express

Arizona State Office
Bureau of Land Management
Attention: Public Room
One North Central Avenue, Suite 800
Phoenix, AZ 85004-4427

RECEIVED
BLM AZ STATE OFFICE
2018 AUG 24 A 10:55
PHOENIX, ARIZONA

RE: Payment of Claim Maintenance Fee – Silver Mountain Mining, LLC

Ladies and Gentlemen:

Delivered herewith is a check in the amount of \$66,030.00, as payment of the claim maintenance fees pursuant to the 30 U.S.C. § 28f(a), as adjusted by 30 U.S.C. § 28j(c) and implemented by notice in 74 *Federal Register* 30959-62 (June 29, 2009) and as amended by the Consolidated Appropriations Act 2012, Pub. L. No. 112-74, 125 Stat. 786 (2011) and a notice in 79 *Federal Register* 36662-65 (June 30, 2014). The owner has paid a maintenance fee of \$155 per claim for the assessment year beginning September 1, 2018. A copy of the Certifications of Payment of Maintenance Fee in Lieu of Affidavit of Annual Assessment Work to be recorded with the Yavapai County Recorder's Office is also enclosed herewith.

Please return a date-stamped copy of this letter and the affidavits along with the receipt for payment to this office.

Thank you for your assistance and please feel free to contact me or John Lacy with any questions or concerns.

Sincerely,

Katheryn A. Smith, CP
Certified Paralegal

Encl.
I:\FILES\DOCS\SILV23\180067\LTR\1306792.DOCX

ENTERED
AUG 28 2018
BY:

4245772

4. The Claims are held and claimed by the owner for the valuable mineral contained therein.

DATED this ___ day of August, 2018.

John C. Lacy

Sworn to and subscribed before me this ___ day August, 2018, by John C. Lacy.

Notary Public

RECEIVED
BLM AZ STATE OFFICE
2018 AUG 24 A 10:55
PHOENIX, ARIZONA

EXHIBIT A

The following lode mining claims located in Sections 4, 5, 6, 7, 8, 9, 16, 17, 18, 19, 20, 30, and 31, Township 9 North, Range 1 West, and Sections 1, 2, 3, 11, 12, 13, 14, 15, 22, 23, 24, 25, 26, 27, 35, and 36, Township 9 North, Range 2 West G&SR Meridian, Yavapai County, Arizona:

Name of Claim	Location Date	Document Number	BLM Serial Number
SMM # 1	11/14/2013	2014-0000519	AMC426658
SMM # 2	11/14/2013	2014-0000520	AMC426659
SMM # 3	11/19/2013	2014-0000521	AMC426660
SMM # 4	11/19/2013	2014-0000522	AMC426661
SMM # 5	11/19/2013	2014-0000523	AMC426662
SMM # 6	11/19/2013	2014-0000524	AMC426663
SMM # 7	11/19/2013	2014-0000525	AMC426664
SMM # 8	11/19/2013	2014-0000526	AMC426665
SMM # 9	11/19/2013	2014-0000527	AMC426666
SMM # 10	11/19/2013	2014-0000528	AMC426667
SMM # 11	11/19/2013	2014-0000529	AMC426668
SMM # 12	12/3/2013	2014-0000530	AMC426669
SMM # 13	12/3/2013	2014-0000531	AMC426670
SMM # 14	12/3/2013	2014-0000532	AMC426671
SMM # 17	12/17/2013	2014-0000535	AMC426674
SMM # 18	12/17/2013	2014-0000536	AMC426675
SMM # 19	12/17/2013	2014-0000537	AMC426676
SMM # 20	12/17/2013	2014-0000538	AMC426677
SMM # 21	12/17/2013	2014-0000539	AMC426678
SMM # 22	12/17/2013	2014-0000540	AMC426679
SMM # 23	12/18/2013	2014-0000541	AMC426680
SMM # 24	12/18/2013	2014-0000542	AMC426681
SMM # 25	12/18/2013	2014-0000543	AMC426682
SMM # 26	12/18/2013	2014-0000544	AMC426683
SMM # 27	12/18/2013	2014-0000545	AMC426684
SMM # 28	12/18/2013	2014-0000546	AMC426685

RECEIVED
 BLM AZ STATE OFFICE
 PROCLAIMS ARIZONA
 JUN 06 2014 10:55 AM

Name of Claim	Location Date	Document Number	BLM Serial Number
SMM # 29	12/18/2013	2014-0000547	AMC426686
SMM # 30	12/18/2013	2014-0000548	AMC426687
SMM # 31	12/18/2013	2014-0000549	AMC426688
SMM # 32	12/12/2013	2014-0000550	AMC426689
SMM # 33	12/12/2013	2014-0000551	AMC426690
SMM # 34	12/12/2013	2014-0000552	AMC426691
SMM # 35	12/12/2013	2014-0000553	AMC426692
SMM # 36	12/12/2013	2014-0000554	AMC426693
SMM # 53	12/19/2013	2014-0000555	AMC426694
SMM # 54	12/19/2013	2014-0000556	AMC426695
SMM # 55	12/19/2013	2014-0000557	AMC426696
SMM # 56	12/19/2013	2014-0000558	AMC426697
SMM # 57	12/19/2013	2014-0000559	AMC426698
SMM # 58	12/19/2013	2014-0000560	AMC426699
SMM # 59	12/19/2013	2014-0000561	AMC426700
SMM # 60	12/19/2013	2014-0000562	AMC426701
SMM # 61	12/19/2013	2014-0000563	AMC426702
SMM # 62	12/19/2013	2014-0000564	AMC426703
SMM # 63	12/19/2013	2014-0000565	AMC426704
SMM # 64	12/19/2013	2014-0000566	AMC426705
SMM # 37	1/9/2014	2014-0002270	AMC426706
SMM # 38	1/7/2014	2014-0002271	AMC426707
SMM # 39	1/7/2014	2014-0002272	AMC426708
SMM # 40	1/7/2014	2014-0002273	AMC426709
SMM # 41	1/7/2014	2014-0002274	AMC426710
SMM # 42	1/7/2014	2014-0002275	AMC426711
SMM # 43	1/7/2014	2014-0002276	AMC426712
SMM # 44	1/7/2014	2014-0002277	AMC426713
SMM # 45	1/7/2014	2014-0002278	AMC426714
SMM # 46	1/7/2014	2014-0002279	AMC426715
SMM # 47	1/7/2014	2014-0002280	AMC426716
SMM # 48	1/7/2014	2014-0002281	AMC426717
SMM # 49	1/7/2014	2014-0002282	AMC426718

RECEIVED
 BLM ARIZONA STATE OFFICE
 PHOENIX, ARIZONA
 JAN 10 2014

Name of Claim	Location Date	Document Number	BLM Serial Number
SMM # 50	1/7/2014	2014-0002283	AMC426719
SMM # 51	1/7/2014	2014-0002284	AMC426720
SMM # 52	1/8/2014	2014-0002285	AMC426721
SMM # 79	1/8/2014	2014-0002286	AMC426722
SMM # 65	1/13/2014	2014-0015101	AMC427795
"SMM # 66"	1/13/2014	2014-0015102	AMC427796
"SMM # 67"	1/13/2014	2014-0015103	AMC427797
"SMM # 68"	1/13/2014	2014-0015104	AMC427798
"SMM # 69"	1/13/2014	2014-0015105	AMC427799
"SMM # 70"	1/13/2014	2014-0015106	AMC427800
"SMM # 71"	1/14/2014	2014-0015107	AMC427801
"SMM # 72"	1/14/2014	2014-0015108	AMC427802
"SMM # 73"	1/14/2014	2014-0015109	AMC427803
"SMM # 74"	1/14/2014	2014-0015110	AMC427804
"SMM # 75"	1/14/2014	2014-0015111	AMC427805
"SMM # 76"	1/14/2014	2014-0015112	AMC427806
"SMM # 77"	1/14/2014	2014-0015113	AMC427807
"SMM # 78"	1/14/2014	2014-0015114	AMC427808
"SMM # 80"	1/15/2014	2014-0015115	AMC427809
"SMM # 81"	1/15/2014	2014-0015116	AMC427810
"SMM # 82"	1/15/2014	2014-0015117	AMC427811
"SMM # 83"	1/15/2014	2014-0015118	AMC427812
"SMM # 84"	1/15/2014	2014-0015119	AMC427813
"SMM # 85"	1/15/2014	2014-0015120	AMC427814
"SMM # 86"	1/16/2014	2014-0015121	AMC427815
"SMM # 87"	1/16/2014	2014-0015122	AMC427816
"SMM # 88"	1/16/2014	2014-0015123	AMC427817
"SMM # 89"	1/16/2014	2014-0015124	AMC427818
"SMM # 90"	1/16/2014	2014-0015125	AMC427819
"SMM # 91"	1/16/2014	2014-0015126	AMC427820
"SMM # 92"	1/16/2014	2014-0015127	AMC427821
"SMM # 93"	1/16/2014	2014-0015128	AMC427822
"SMM # 163"	2/13/2014	2014-0015129	AMC427823

RECEIVED
 BLM AZ STATE OFFICE
 JAN 28 2014
 PHOENIX, ARIZONA

Name of Claim	Location Date	Document Number	BLM Serial Number
"SMM # 164"	2/13/2014	2014-0015130	AMC427824
"SMM # 165"	2/13/2014	2014-0015131	AMC427825
"SMM # 166"	2/13/2014	2014-0015132	AMC427826
"SMM # 167"	2/11/2014	2014-0015133	AMC427827
"SMM # 168"	2/11/2014	2014-0015134	AMC427828
"SMM # 169"	2/11/2014	2014-0015135	AMC427829
"SMM # 170"	2/11/2014	2014-0015136	AMC427830
"SMM # 171"	2/11/2014	2014-0015137	AMC427831
"SMM # 172"	2/11/2014	2014-0015138	AMC427832
"SMM # 173"	2/11/2014	2014-0015139	AMC427833
"SMM # 174"	2/11/2014	2014-0015140	AMC427834
"SMM # 175"	2/11/2014	2014-0015141	AMC427835
"SMM # 176"	2/12/2014	2014-0015142	AMC427836
"SMM # 177"	2/12/2014	2014-0015143	AMC427837
"SMM # 178"	2/12/2014	2014-0015144	AMC427838
"SMM # 179"	2/12/2014	2014-0015145	AMC427839
"SMM # 180"	2/12/2014	2014-0015146	AMC427840
"SMM # 181"	2/12/2014	2014-0015147	AMC427841
"SMM # 182"	2/12/2014	2014-0015148	AMC427842
"SMM # 183"	2/12/2014	2014-0015149	AMC427843
"SMM # 184"	2/12/2014	2014-0015150	AMC427844
"SMM # 185"	2/12/2014	2014-0015151	AMC427845
"SMM # 186"	2/12/2014	2014-0015152	AMC427846
"SMM # 187"	2/12/2014	2014-0015153	AMC427847
"SMM # 188"	1/21/2014	2014-0015154	AMC427848
"SMM # 189"	1/21/2014	2014-0015155	AMC427849
"SMM # 190"	1/21/2014	2014-0015156	AMC427850
"SMM # 191"	1/21/2014	2014-0015157	AMC427851
"SMM # 192"	1/21/2014	2014-0015158	AMC427852
"SMM # 193"	1/21/2014	2014-0015159	AMC427853
"SMM # 194"	1/27/2014	2014-0015160	AMC427854
"SMM # 195"	1/27/2014	2014-0015161	AMC427855
"SMM # 196"	1/27/2014	2014-0015162	AMC427856

RECEIVED
 BLM AZ STATE OFFICE
 FEB 20 2014
 PHOENIX, ARIZONA

Name of Claim	Location Date	Document Number	BLM Serial Number
"SMM # 197"	1/27/2014	2014-0015163	AMC427857
"SMM # 198"	1/27/2014	2014-0015164	AMC427858
"SMM # 199"	1/28/2014	2014-0015165	AMC427859
"SMM # 200"	1/28/2014	2014-0015166	AMC427860
"SMM # 201"	1/28/2014	2014-0015167	AMC427861
"SMM # 202"	1/28/2014	2014-0015168	AMC427862
"SMM # 203"	1/28/2014	2014-0015169	AMC427863
"SMM # 204"	1/29/2014	2014-0015170	AMC427864
"SMM # 205"	1/29/2014	2014-0015171	AMC427865
"SMM # 206"	1/29/2014	2014-0015172	AMC427866
"SMM # 207"	1/29/2014	2014-0015173	AMC427867
SMM # 210	10/7/2017	2017-0056162	AMC448480
SMM # 211	10/7/2017	2017-0056163	AMC448481
SMM # 212	10/8/2017	2017-0056164	AMC448482
SMM # 213	11/1/2017	2017-0059338	AMC448483
SMM # 214	11/1/2017	2017-0059339	AMC448484
SMM # 124	3/4/2014	2014-0016839	AMC428217
SMM # 125	3/4/2014	2014-0016840	AMC428218
SMM # 126	3/4/2014	2014-0016841	AMC428219
SMM # 127	3/4/2014	2014-0016842	AMC428220
SMM # 128	3/4/2014	2014-0016843	AMC428221
SMM # 129	3/4/2014	2014-0016844	AMC428222
SMM # 130	3/4/2014	2014-0016845	AMC428223
SMM # 131	3/3/2014	2014-0016846	AMC428224
SMM # 132	3/3/2014	2014-0016847	AMC428225
SMM # 133	3/3/2014	2014-0016848	AMC428226
SMM # 134	3/3/2014	2014-0016849	AMC428227
SMM # 135	3/10/2014	2014-0016850	AMC428228
SMM # 136	3/5/2014	2014-0016851	AMC428229
SMM # 137	3/5/2014	2014-0016852	AMC428230
SMM # 138	3/5/2014	2014-0016853	AMC428231
SMM # 139	3/5/2014	2014-0016854	AMC428232
SMM # 140	3/5/2014	2014-0016855	AMC428233

RECEIVED
 BLM AZ STATE OFFICE
 PHOENIX ARIZONA
 APR 21 10 55 AM '14

Name of Claim	Location Date	Document Number	BLM Serial Number
SMM # 141	3/5/2014	2014-0016856	AMC428234
SMM # 142	3/6/2014	2014-0016857	AMC428235
SMM # 143	3/6/2014	2014-0016858	AMC428236
SMM # 144	3/6/2014	2014-0016859	AMC428237
SMM # 145	3/6/2014	2014-0016860	AMC428238
SMM # 146	3/10/2014	2014-0016861	AMC428239
SMM # 147	3/10/2014	2014-0016862	AMC428240
SMM # 148	3/10/2014	2014-0016863	AMC428241
SMM # 149	3/10/2014	2014-0016864	AMC428242
SMM # 150	3/10/2014	2014-0016865	AMC428243
SMM # 151	2/26/2014	2014-0016866	AMC428244
SMM # 152	2/26/2014	2014-0016867	AMC428245
SMM # 153	2/26/2014	2014-0016868	AMC428246
SMM # 154	2/26/2014	2014-0016869	AMC428247
SMM # 155	2/26/2014	2014-0016870	AMC428248
SMM # 157	2/25/2014	2014-0016872	AMC428250
SMM # 158	2/25/2014	2014-0016873	AMC428251
SMM # 159	2/18/2014	2014-0016874	AMC428252
SMM # 160	2/18/2014	2014-0016875	AMC428253
SMM # 161	2/18/2014	2014-0016876	AMC428254
SMM # 162	2/18/2014	2014-0016877	AMC428255
SCAR # 1	4/17/2014	2014-0022736	AMC428352
SCAR # 2	4/17/2014	2014-0022737	AMC428353
SCAR # 3	4/17/2014	2014-0022738	AMC428354
SCAR # 4	4/16/2014	2014-0022739	AMC428355
SCAR # 5	4/16/2014	2014-0022740	AMC428356
SCAR # 6	4/16/2014	2014-0022741	AMC428357
SCAR # 7	4/16/2014	2014-0022742	AMC428358
SCAR # 8	4/16/2014	2014-0022743	AMC428359
SCAR # 9	4/16/2014	2014-0022744	AMC428360
SCAR # 10	4/16/2014	2014-0022745	AMC428361
SCAR # 11	4/16/2014	2014-0022746	AMC428362
SCAR # 12	4/16/2014	2014-0022747	AMC428363

RECEIVED
 BLM AZ STATE OFFICE
 21 AUG 2014 10:58 AM
 PHOENIX, ARIZONA

Name of Claim	Location Date	Document Number	BLM Serial Number
SCAR # 13	4/16/2014	2014-0022748	AMC428364
SCAR # 14	4/16/2014	2014-0022749	AMC428365
SCAR # 15	4/16/2014	2014-0022750	AMC428366
SCAR # 16	4/16/2014	2014-0022751	AMC428367
SCAR # 17	4/16/2014	2014-0022752	AMC428368
SCAR # 18	4/16/2014	2014-0022753	AMC428369
SCAR # 19	4/16/2014	2014-0022754	AMC428370
SCAR # 20	4/16/2014	2014-0022755	AMC428371
SCAR # 21	4/16/2014	2014-0022756	AMC428372
SCAR # 22	4/16/2014	2014-0022757	AMC428373
SCAR # 23	4/16/2014	2014-0022758	AMC428374
SCAR # 24	4/25/2014	2014-0022759	AMC428375
SCAR # 25	4/25/2014	2014-0022760	AMC428376
SCAR # 26	4/25/2014	2014-0022761	AMC428377
SCAR # 27	4/25/2014	2014-0022762	AMC428378
SCAR # 28	4/25/2014	2014-0022763	AMC428379
SCAR # 29	4/25/2014	2014-0022764	AMC428380
SCAR # 30	4/25/2014	2014-0022765	AMC428381
SCAR # 31	4/25/2014	2014-0022766	AMC428382
SCAR # 32	4/23/2014	2014-0022767	AMC428383
SCAR # 33	4/23/2014	2014-0022768	AMC428384
SCAR # 34	4/23/2014	2014-0022769	AMC428385
SCAR # 35	4/23/2014	2014-0022770	AMC428386
SCAR # 36	4/23/2014	2014-0022771	AMC428387
SCAR # 37	4/23/2014	2014-0022772	AMC428388
SCAR # 38	4/23/2014	2014-0022773	AMC428389
SCAR # 39	4/23/2014	2014-0022774	AMC428390
SCAR # 40	4/23/2014	2014-0022775	AMC428391
SCAR # 41	4/23/2014	2014-0022776	AMC428392
SCAR # 42	4/23/2014	2014-0022777	AMC428393
SCAR # 43	4/23/2014	2014-0022778	AMC428394
SCAR # 44	4/23/2014	2014-0022779	AMC428395
SCAR # 45	4/23/2014	2014-0022780	AMC428396

RECEIVED
 BLM AZ STATE OFFICE
 APR 23 2014
 10:52 AM

Name of Claim	Location Date	Document Number	BLM Serial Number
SCAR # 46	4/23/2014	2014-0022781	AMC428397
SCAR # 47	4/23/2014	2014-0022782	AMC428398
SCAR # 48	4/23/2014	2014-0022783	AMC428399
SCAR # 49	4/23/2014	2014-0022784	AMC428400
SCAR # 50	4/23/2014	2014-0022785	AMC428401
SCAR # 51	4/23/2014	2014-0022786	AMC428402
SCAR # 52	4/21/2014	2014-0022787	AMC428403
SCAR # 53	4/21/2014	2014-0022788	AMC428404
SCAR # 54	4/21/2014	2014-0022789	AMC428405
SCAR # 55	4/21/2014	2014-0022790	AMC428406
SCAR # 56	4/21/2014	2014-0022791	AMC428407
SMM # 94	5/20/2014	2014-0028306	AMC428856
SMM # 95	5/20/2014	2014-0028307	AMC428857
SMM # 96	5/20/2014	2014-0028308	AMC428858
SMM # 97	5/20/2014	2014-0028309	AMC428859
SMM # 98	5/20/2014	2014-0028310	AMC428860
SMM # 99	5/20/2014	2014-0028311	AMC428861
SMM # 100	5/20/2014	2014-0028312	AMC428862
SMM # 101	5/20/2014	2014-0028313	AMC428863
SMM # 102	5/20/2014	2014-0028314	AMC428864
SMM # 103	5/20/2014	2014-0028315	AMC428865
SMM # 104	5/20/2014	2014-0028316	AMC428866
SMM # 105	5/20/2014	2014-0028317	AMC428867
SMM # 106	5/20/2014	2014-0028318	AMC428868
SMM # 107	5/20/2014	2014-0028319	AMC428869
SMM # 108	5/20/2014	2014-0028320	AMC428870
SMM # 109	5/20/2014	2014-0028321	AMC428871
SMM # 110	5/19/2014	2014-0028322	AMC428872
SMM # 111	5/19/2014	2014-0028323	AMC428873
SMM # 112	05/27/2014	2014-0028324	AMC428874
SMM # 113	05/27/2014	2014-0028325	AMC428875
SMM # 114	05/27/2014	2014-0028326	AMC428876
SMM # 115	05/27/2014	2014-0028327	AMC428877

RECEIVED
 BLM AZ STATE OFFICE
 PHOENIX, ARIZONA
 APR 28 2015

Name of Claim	Location Date	Document Number	BLM Serial Number
SMM # 116	05/27/2014	2014-0028328	AMC428878
SMM # 117	05/27/2014	2014-0028329	AMC428879
SMM # 118	05/28/2014	2014-0028330	AMC428880
SMM # 119	05/28/2014	2014-0028331	AMC428881
SMM # 120	05/28/2014	2014-0028332	AMC428882
SMM # 121	05/28/2014	2014-0028333	AMC428883
SMM # 122	05/28/2014	2014-0028334	AMC428884
SMM # 123	05/28/2014	2014-0028335	AMC428885
SCAR #57	7/15/2014	2014-0037229	AMC428906
SCAR #58	7/15/2014	2014-0037230	AMC428907
SCAR #59	7/10/2014	2014-0037231	AMC428908
SCAR #60	7/10/2014	2014-0037232	AMC428909
SCAR #61	7/15/2014	2014-0037233	AMC428910
SCAR #62	7/15/2014	2014-0037234	AMC428911
SCAR #63	7/10/2014	2014-0037235	AMC428912
SCAR #64	7/10/2014	2014-0037236	AMC428913
SCAR #65	7/15/2014	2014-0037237	AMC428914
SCAR #66	7/15/2014	2014-0037238	AMC428915
SCAR #67	7/10/2014	2014-0037239	AMC428916
SCAR #68	7/10/2014	2014-0037240	AMC428917
SCAR #69	7/15/2014	2014-0037241	AMC428918
SCAR #70	7/15/2014	2014-0037242	AMC428919
SCAR #71	7/10/2014	2014-0037243	AMC428920
SCAR #72	7/10/2014	2014-0037244	AMC428921
SCAR #73	7/9/2014	2014-0037245	AMC428922
SCAR #74	7/9/2014	2014-0037246	AMC428923
SCAR #75	7/15/2014	2014-0037247	AMC428924
SCAR #76	7/15/2014	2014-0037248	AMC428925
SCAR #77	7/10/2014	2014-0037248	AMC428926
SCAR #78	7/10/2014	2014-0037250	AMC428927
SCAR #79	7/9/2014	2014-0037251	AMC428928
SCAR #80	7/9/2014	2014-0037252	AMC428929
SCAR #81	7/15/2014	2014-0037253	AMC428930

RECEIVED
 BLM AZ STATE OFFICE
 JUL 25 2014
 10:51 AM
 PHOENIX ARIZONA

Name of Claim	Location Date	Document Number	BLM Serial Number
SCAR #82	7/15/2014	2014-0037254	AMC428931
SCAR #83	7/10/2014	2014-0037255	AMC428932
SCAR #84	7/10/2014	2014-0037256	AMC428933
SCAR #85	7/9/2014	2014-0037257	AMC428934
SCAR #86	7/9/2014	2014-0037258	AMC428935
SCAR #87	7/8/2014	2014-0037259	AMC428936
SCAR #88	7/16/2014	2014-0037260	AMC428937
SCAR #89	7/16/2014	2014-0037261	AMC428938
SCAR #90	7/10/2014	2014-0037262	AMC428939
SCAR #91	7/10/2014	2014-0037263	AMC428940
SCAR #92	7/9/2014	2014-0037264	AMC428941
SCAR #93	7/9/2014	2014-0037265	AMC428942
SCAR #94	7/8/2014	2014-0037266	AMC428943
SCAR #95	7/16/2014	2014-0037267	AMC428944
SCAR #96	7/16/2014	2014-0037305	AMC428945
SCAR #97	7/10/2014	2014-0037268	AMC428946
SCAR #98	7/10/2014	2014-0037269	AMC428947
SCAR #99	7/9/2014	2014-0037270	AMC428948
SCAR #100	7/9/2014	2014-0037271	AMC428949
SCAR #101	7/8/2014	2014-0037272	AMC428950
SCAR #102	7/16/2014	2014-0037273	AMC428951
SCAR #103	7/16/2014	2014-0037274	AMC428952
SCAR #104	7/10/2014	2014-0037275	AMC428953
SCAR #105	7/10/2014	2014-0037276	AMC428954
SCAR #106	7/9/2014	2014-0037277	AMC428955
SCAR #107	7/9/2014	2014-0037278	AMC428956
SCAR #108	7/8/2014	2014-0037279	AMC428957
SCAR #109	7/16/2014	2014-0037280	AMC428958
SCAR #110	7/16/2014	2014-0037281	AMC428959
SCAR #111	7/10/2014	2014-0037282	AMC428960
SCAR #112	7/10/2014	2014-0037283	AMC428961
SCAR #113	7/9/2014	2014-0037284	AMC428962
SCAR #114	7/9/2014	2014-0037285	AMC428963

BLM RECEIVED
 STATE OF IDAHO
 JUL 16 2014
 DENVER, COLORADO

Name of Claim	Location Date	Document Number	BLM Serial Number
SCAR #115	7/8/2014	2014-0037286	AMC428964
SCAR #116	7/16/2014	2014-0037287	AMC428965
SCAR #117	7/16/2014	2014-0037288	AMC428966
SCAR #118	7/10/2014	2014-0037289	AMC428967
SCAR #119	7/10/2014	2014-0037290	AMC428968
SCAR #120	7/9/2014	2014-0037291	AMC428969
SCAR #121	7/9/2014	2014-0037292	AMC428970
SCAR #122	7/16/2014	2014-0037293	AMC428971
SCAR #123	7/16/2014	2014-0037294	AMC428972
SCAR #124	7/10/2014	2014-0037295	AMC428973
SCAR #125	7/10/2014	2014-0037296	AMC428974
SCAR #126	7/9/2014	2014-0037297	AMC428975
SCAR #127	7/9/2014	2014-0037298	AMC428976
SCAR #128	7/16/2014	2014-0037299	AMC428977
SCAR #129	7/16/2014	2014-0037300	AMC428978
SCAR #130	7/10/2014	2014-0037301	AMC428979
SCAR #131	7/10/2014	2014-0037302	AMC428980
SCAR #132	7/9/2014	2014-0037303	AMC428981
SCAR #133	7/9/2014	2014-0037304	AMC428982
SMMSO 001	5/1/2018	2018-0024941	AMC450855
SMMSO 002	5/1/2018	2018-0024942	AMC450856
SMMSO 003	5/1/2018	2018-0024943	AMC450857
SMMSO 004	5/1/2018	2018-0024944	AMC450858
SMMSO 005	5/2/2018	2018-0024945	AMC450859
SMMSO 006	5/2/2018	2018-0024946	AMC450860
SMMSO 007	5/2/2018	2018-0024947	AMC450861
SMMSO 008	5/2/2018	2018-0024948	AMC450862
SMMSO 009	5/2/2018	2018-0024949	AMC450863
SMMSO 010	5/2/2018	2018-0024950	AMC450864
SMMSO 011	5/3/2018	2018-0024951	AMC450865
SMMSO 012	5/3/2018	2018-0024952	AMC450866
SMMSO 013	5/3/2018	2018-0024953	AMC450867
SMMSO 014	5/3/2018	2018-0024954	AMC450868

BLM RECEIVED
 ARIZONA
 7/10/2014

Name of Claim	Location Date	Document Number	BLM Serial Number
SMMSO 015	5/3/2018	2018-0024955	AMC450869
SMMSO 016	5/8/2018	2018-0024956	AMC450870
SMMSO 017	5/8/2018	2018-0024957	AMC450871
SMMSO 018	5/8/2018	2018-0024958	AMC450872
SMMSO 019	5/8/2018	2018-0024959	AMC450873
SMMSO 020	5/8/2018	2018-0024960	AMC450874
SMMSO 021	5/8/2018	2018-0024961	AMC450875
SMMSO 022	5/8/2018	2018-0024962	AMC450876
SMMSO 023	5/8/2018	2018-0024963	AMC450877
SMMSO 024	5/3/2018	2018-0024964	AMC450878
SMMSO 025	5/3/2018	2018-0024965	AMC450879
SMMSO 026	5/3/2018	2018-0024966	AMC450880
SMMSO 027	5/3/2018	2018-0024967	AMC450881
SMMSO 028	5/3/2018	2018-0024968	AMC450882
SMMSO 029	5/2/2018	2018-0024969	AMC450883
SMMSO 030	5/2/2018	2018-0024970	AMC450884
SMMSO 031	5/2/2018	2018-0024971	AMC450885
SMMSO 032	5/2/2018	2018-0024972	AMC450886
SMMSO 033	5/2/2018	2018-0024973	AMC450887
SMMSO 034	5/2/2018	2018-0024974	AMC450888
SMMSO 035	5/1/2018	2018-0024975	AMC450889
SMMSO 036	5/1/2018	2018-0024976	AMC450890
SMMSO 037	5/1/2018	2018-0024977	AMC450891
SMMSO 038	5/2/2018	2018-0024978	AMC450892
SMMSO 039	5/2/2018	2018-0024979	AMC450893
SMMSO 040	5/2/2018	2018-0024980	AMC450894
SMMSO 041	5/3/2018	2018-0024981	AMC450895
SMMSO 042	5/3/2018	2018-0024982	AMC450896
SMMSO 043	5/3/2018	2018-0024983	AMC450897
SMMSO 044	5/3/2018	2018-0024984	AMC450898
SMMSO 045	5/8/2018	2018-0024985	AMC450899
SMMSO 046	5/8/2018	2018-0024986	AMC450900
SMMSO 047	5/10/2018	2018-0024987	AMC450901

RECEIVED
 BUREAU OF LAND MANAGEMENT
 PHOENIX, ARIZONA
 MAY 29 4 55 PM '18

Name of Claim	Location Date	Document Number	BLM Serial Number
SMMSO 048	5/10/2018	2018-0024988	AMC450902
SMMSO 049	5/10/2018	2018-0024989	AMC450903
SMMSO 050	5/10/2018	2018-0024990	AMC450904
SMMSO 051	5/10/2018	2018-0024991	AMC450905
SMMSO 052	5/10/2018	2018-0024992	AMC450906
SMMSO 053	5/10/2018	2018-0024993	AMC450907
SMMSO 054	5/10/2018	2018-0024994	AMC450908
SMMSO 055	5/10/2018	2018-0024995	AMC450909
SMMSO 056	5/10/2018	2018-0024996	AMC450910
SMMSO 057	5/10/2018	2018-0024997	AMC450911
SMMSO 058	5/1/2018	2018-0024998	AMC450912
SMMSO 059	5/1/2018	2018-0024999	AMC450913
SMMSO 060	5/3/2018	2018-0025000	AMC450914
SMMSO 061	5/3/2018	2018-0025001	AMC450915
SMMSO 062	5/2/2018	2018-0025002	AMC450916
SMMSO 063	5/1/2018	2018-0025003	AMC450917
SMMSO 064	5/1/2018	2018-0025004	AMC450918
SMMSO 065	5/1/2018	2018-0025005	AMC450919
SMMSO 066	5/1/2018	2018-0025006	AMC450920
SMMSO 067	5/2/2018	2018-0025007	AMC450921
SMMSO 068	5/2/2018	2018-0025008	AMC450922
SMMSO 069	5/1/2018	2018-0025009	AMC450923
SMMSO 070	5/2/2018	2018-0025010	AMC450924
SMMSO 071	5/2/2018	2018-0025011	AMC450925
SMMSO 072	5/3/2018	2018-0025012	AMC450926
SMMSO 073	5/8/2018	2018-0025013	AMC450927
SMMSO 074	5/3/2018	2018-0025014	AMC450928
SMMSO 075	5/3/2018	2018-0025015	AMC450929
SMMSO 076	5/3/2018	2018-0025016	AMC450930
SMMSO 077	5/1/2018	2018-0025017	AMC450931
SMMSO 078	5/1/2018	2018-0025018	AMC450932
SMMSO 079	5/2/2018	2018-0025019	AMC450933
SMMSO 080	5/1/2018	2018-0025020	AMC450934

RECEIVED
 BLM AZ STATE OFFICE
 APR 24 2018
 10:05 AM

Name of Claim	Location Date	Document Number	BLM Serial Number
SMMSO 081	5/2/2018	2018-0025021	AMC450935
SMMSO 082	5/3/2018	2018-0025022	AMC450936
SMMSO 083	5/2/2018	2018-0025023	AMC450937
SMMSO 084	5/2/2018	2018-0025024	AMC450938

I:\FILES\DOCS\SILV23\180067\AFFADAVI\12W6017.DOCX

RECEIVED
BLM AZ STATE OFFICE
2018 AUG 24 A 10:56
PHOENIX, ARIZONA

United States Department of the Interior
Bureau of Land Management
 DIV OF LANDS, MINRLS & ENERGY
 ONE N CENTRAL AVE
 PHOENIX, AZ 85004 -4427
 Phone: 602-417-9200

Receipt

No: 4245772

Transaction #: 4361224	
Date of Transaction: 08/27/2018	
CUSTOMER:	
DECONCINI MCDONALD YETWIN & LACY P C 2525 E BROADWAY BLVD STE 200 TUCSON, AZ 85716-5350 US	

LINE #	QTY	DESCRIPTION	REMARKS	UNIT PRICE	TOTAL
1	1.00	LOCATABLE MINERALS / MINING CLAIMS- NOT NEW-UNADJUD, ONE AUTH NO. ONLY / MINING CLAIM MONEY RECEIVED CASES: AMC426658/\$66030.00	MAINT 2019/426	- n/a -	66030.00
TOTAL:					\$66,030.00

PAYMENT INFORMATION			
1	AMOUNT:	66030.00	POSTMARKED: N/A
	TYPE:	CHECK	RECEIVED: 08/24/2018
	CHECK NO:	067754	
	NAME:	DECONCINI MCDONALD YETWIN & LACY P C 2525 E BROADWAY BLVD STE 200 TUCSON AZ 85716-5350 US	

REMARKS

This receipt was generated by the automated BLM Collections and Billing System and is a paper representation of a portion of the official electronic record contained therein.

DEPARTMENT OF THE INTERIOR
BUREAU OF LAND MANAGEMENT
**MAINTENANCE FEE PAYMENT FORM FOR
LODE CLAIMS, MILL SITES, AND TUNNEL SITES**

426658
427795
428217
428352
428856
428906

Remitter Name: Silver Mountain Mining, LLC
Mailing Address: 7320 E Broadway Blvd
City, State, Zip: Tucson, AZ 85710

Check here if this is a change of address. *UPDATED 8/31/17 RAM*

FOR COUNTY RECORDER'S USE

No. of claims/sites: 235
x \$155 per claim/site
Total due BLM \$ 36,425

- The maintenance fee may be paid by cash, check, money order, Bureau of Land Management (BLM) Declining Deposit Account, or credit card (VISA, American Express, Discover, or MasterCard). Payments must be remitted to the BLM State Office where your claim or site is recorded and received on or before September 1. If the payment is mailed, the envelope must be postmarked by a bona fide delivery service on or before September 1 and received at the proper BLM State Office within 15 calendar days after the due date. Payments may also be made by telephone using a credit card. A complete listing of BLM State Offices with their addresses and phone numbers can be found at <http://www.blm.gov>.
- The maintenance fee for the following claim(s)/site(s) applies to the **Assessment Year 2018**.

Line #	Claim Site Name	BLM Serial No.	Yavapai Cnty Recdr #
1	SMM #1	AMC426658	2014-0000519
2	SMM #2	AMC426659	2014-0000520
3	SMM #3	AMC426660	2014-0000521
4	SMM #4	AMC426661	2014-0000522
5	SMM #5	AMC426662	2014-0000523
6	SMM #6	AMC426663	2014-0000524
7	SMM #7	AMC426664	2014-0000525
8	SMM #8	AMC426665	2014-0000526
9	SMM #9	AMC426666	2014-0000527
10	SMM #10	AMC426667	2014-0000528
11	SMM #11	AMC426668	2014-0000529
12	SMM #12	AMC426669	2014-0000530
13	SMM #13	AMC426670	2014-0000531
14	SMM #14	AMC426671	2014-0000532
15	SMM #15	AMC426672	2014-0000533

RECEIVED
BLM STATE OFFICE
2017 AUG 30 P 3:31
PHOENIX, ARIZONA

Continued on Page 2

ENTERED
AUG 31 2017
BY: RAM

Continued from page 1: Silver Mountain Mining, LLC – Maintenance Fee year 2018

Line #	Claim Site Name	BLM Serial No.	Yavapai Cnty Recrdr #
16	SMM #16	AMC426673	2014-0000534
17	SMM #17	AMC426674	2014-0000535
18	SMM #18	AMC426675	2014-0000536
19	SMM #19	AMC426676	2014-0000537
20	SMM #20	AMC426677	2014-0000538
21	SMM #21	AMC426678	2014-0000539
22	SMM #22	AMC426679	2014-0000540
23	SMM #23	AMC426680	2014-0000541
24	SMM #24	AMC426681	2014-0000542
25	SMM #25	AMC426682	2014-0000543
26	SMM #26	AMC426683	2014-0000544
27	SMM #27	AMC426684	2014-0000545
28	SMM #28	AMC426685	2014-0000546
29	SMM #29	AMC426686	2014-0000547
30	SMM #30	AMC426687	2014-0000548
31	SMM #31	AMC426688	2014-0000549
32	SMM #32	AMC426689	2014-0000550
33	SMM #33	AMC426690	2014-0000551
34	SMM #34	AMC426691	2014-0000552
35	SMM #35	AMC426692	2014-0000553
36	SMM #36	AMC426693	2014-0000554
37	SMM #37	AMC426706	2014-0002270
38	SMM #38	AMC426707	2014-0002271
39	SMM #39	AMC426708	2014-0002272
40	SMM #40	AMC426709	2014-0002273
41	SMM #41	AMC426710	2014-0002274
42	SMM #42	AMC426711	2014-0002275
43	SMM #43	AMC426712	2014-0002276
44	SMM #44	AMC426713	2014-0002277
45	SMM #45	AMC426714	2014-0002278
46	SMM #46	AMC426715	2014-0002279
47	SMM #47	AMC426716	2014-0002280
48	SMM #48	AMC426717	2014-0002281
49	SMM #49	AMC426718	2014-0002282
50	SMM #50	AMC426719	2014-0002283
51	SMM #51	AMC426720	2014-0002284
52	SMM #52	AMC426721	2014-0002285

PHOENIX, ARIZONA

2011 AUG 30 P 3: 31

RECEIVED
STATE OFFICE

Continued on Page 3

Continued from page 2: Silver Mountain Mining, LLC – Maintenance Fee year 2018

Line #	Claim Site Name	BLM Serial No.	Yavapai Cnty Recrd #
53	SMM #53	AMC426694	2014-0000555
54	SMM #54	AMC426695	2014-0000556
55	SMM #55	AMC426696	2014-0000557
56	SMM #56	AMC426697	2014-0000558
57	SMM #57	AMC426698	2014-0000559
58	SMM #58	AMC426699	2014-0000560
59	SMM #59	AMC426700	2014-0000561
60	SMM #60	AMC426701	2014-0000562
61	SMM #61	AMC426702	2014-0000563
62	SMM #62	AMC426703	2014-0000564
63	SMM #63	AMC426704	2014-0000565
64	SMM #64	AMC426705	2014-0000566
65	SMM #65	AMC427795	2014-0015101
66	SMM #66	AMC427796	2014-0015102
67	SMM #67	AMC427797	2014-0015103
68	SMM #68	AMC427798	2014-0015104
69	SMM #69	AMC427799	2014-0015105
70	SMM #70	AMC427800	2014-0015106
71	SMM #71	AMC427801	2014-0015107
72	SMM #72	AMC427802	2014-0015108
73	SMM #73	AMC427803	2014-0015109
74	SMM #74	AMC427804	2014-0015110
75	SMM #75	AMC427805	2014-0015111
76	SMM #76	AMC427806	2014-0015112
77	SMM #77	AMC427807	2014-0015113
78	SMM #78	AMC427808	2014-0015114
79	SMM #79	AMC426722	2014-0002286
80	SMM #80	AMC427809	2014-0015115
81	SMM #81	AMC427810	2014-0015116
82	SMM #82	AMC427811	2014-0015117
83	SMM #83	AMC427812	2014-0015118
84	SMM #84	AMC427813	2014-0015119
85	SMM #85	AMC427814	2014-0015120
86	SMM #86	AMC427815	2014-0015121
87	SMM #87	AMC427816	2014-0015122
88	SMM #88	AMC427817	2014-0015123
89	SMM #89	AMC427818	2014-0015124
90	SMM #90	AMC427819	2014-0015125
91	SMM #91	AMC427820	2014-0015126

PHOENIX, ARIZONA

2011 AUG 30 P 3: 31

RECEIVED
STATE OFFICE

Continued on Page 4

Continued from page 3: Silver Mountain Mining, LLC – Maintenance Fee year 2018

Line #	Claim Site Name	BLM Serial No.	Yavapai Cnty Recrdr #
92	SMM #92	AMC427821	2014-0015127
93	SMM #93	AMC427822	2014-0015128
94	SMM #124	AMC428217	2014-0016839
95	SMM #125	AMC428218	2014-0016840
96	SMM #126	AMC428219	2014-0016841
97	SMM #127	AMC428220	2014-0016842
98	SMM #128	AMC428221	2014-0016843
99	SMM #129	AMC428222	2014-0016844
100	SMM #130	AMC428223	2014-0016845
101	SMM #131	AMC428224	2014-0016846
102	SMM #132	AMC428225	2014-0016847
103	SMM #133	AMC428226	2014-0016848
104	SMM #134	AMC428227	2014-0016849
105	SMM #135	AMC428228	2014-0016850
106	SMM #136	AMC428229	2014-0016851
107	SMM #137	AMC428230	2014-0016852
108	SMM #138	AMC428231	2014-0016853
109	SMM #139	AMC428232	2014-0016854
110	SMM #140	AMC428233	2014-0016855
111	SMM #141	AMC428234	2014-0016856
112	SMM #142	AMC428235	2014-0016857
113	SMM #143	AMC428236	2014-0016858
114	SMM #144	AMC428237	2014-0016859
115	SMM #145	AMC428238	2014-0016860
116	SMM #146	AMC428239	2014-0016861
117	SMM #147	AMC428240	2014-0016862
118	SMM #148	AMC428241	2014-0016863
119	SMM #149	AMC428242	2014-0016864
120	SMM #150	AMC428243	2014-0016865
121	SMM #151	AMC428244	2014-0016866
122	SMM #152	AMC428245	2014-0016867
123	SMM #153	AMC428246	2014-0016868
124	SMM #154	AMC428247	2014-0016869
125	SMM #155	AMC428248	2014-0016870
126	SMM #156	AMC428249	2014-0016871
127	SMM #157	AMC428250	2014-0016872
128	SMM #158	AMC428251	2014-0016873
129	SMM #159	AMC428252	2014-0016874
130	SMM #160	AMC428253	2014-0016875

PHOENIX, ARIZONA

2011 AUG 30 P 3:30

RECEIVED
CLIMATE STATE OFFICE

Continued from page 4: Silver Mountain Mining, LLC – Maintenance Fee year 2018

Line #	Claim Site Name	BLM Serial No.	Yavapai Cnty Recrdr #
131	SMM #161	AMC428254	2014-0016876
132	SMM #162	AMC428255	2014-0016877
133	SMM #163	AMC427823	2014-0015129
134	SMM #164	AMC427824	2014-0015130
135	SMM #165	AMC427825	2014-0015131
136	SMM #166	AMC427826	2014-0015132
137	SMM #167	AMC427827	2014-0015133
138	SMM #168	AMC427828	2014-0015134
139	SMM #169	AMC427829	2014-0015135
140	SMM #170	AMC427830	2014-0015136
141	SMM #171	AMC427831	2014-0015137
142	SMM #172	AMC427832	2014-0015138
143	SMM #173	AMC427833	2014-0015139
144	SMM #174	AMC427834	2014-0015140
145	SMM #175	AMC427835	2014-0015141
146	SMM #176	AMC427836	2014-0015142
147	SMM #177	AMC427837	2014-0015143
148	SMM #178	AMC427838	2014-0015144
149	SMM #179	AMC427839	2014-0015145
150	SMM #180	AMC427840	2014-0015146
151	SMM #181	AMC427841	2014-0015147
152	SMM #182	AMC427842	2014-0015148
153	SMM #183	AMC427843	2014-0015149
154	SMM #184	AMC427844	2014-0015150
155	SMM #185	AMC427845	2014-0015151
156	SMM #186	AMC427846	2014-0015152
157	SMM #187	AMC427847	2014-0015153
158	SMM #188	AMC427848	2014-0015154
159	SMM #189	AMC427849	2014-0015155
160	SMM #190	AMC427850	2014-0015156
161	SMM #191	AMC427851	2014-0015157
162	SMM #192	AMC427852	2014-0015158
163	SMM #193	AMC427853	2014-0015159
164	SMM #194	AMC427854	2014-0015160
165	SMM #195	AMC427855	2014-0015161
166	SMM #196	AMC427856	2014-0015162
167	SMM #197	AMC427857	2014-0015163
168	SMM #198	AMC427858	2014-0015164
169	SMM #199	AMC427859	2014-0015165

PHOENIX, ARIZONA

2011 AUG 30 P 3: 30

RECEIVED
STATE OFFICE

Continued from page 5: Silver Mountain Mining, LLC – Maintenance Fee year 2018

Line #	Claim Site Name	BLM Serial No.	Yavapai Cnty Recrdr #
170	SMM #200	AMC427860	2014-0015166
171	SMM #201	AMC427861	2014-0015167
172	SMM #202	AMC427862	2014-0015168
173	SMM #203	AMC427863	2014-0015169
174	SMM #204	AMC427864	2014-0015170
175	SMM #205	AMC427865	2014-0015171
176	SMM #206	AMC427866	2014-0015172
177	SMM #207	AMC427867	2014-0015173
178	SMM #208	AMC427868	2014-0015174
179	SMM #209	AMC427869	2014-0015175
180	Intentionally blank		
181	Intentionally blank		
182	Intentionally blank		
183	Intentionally blank		
184	Intentionally blank		
185	Intentionally blank		
186	Scar #1	AMC428352	2014-0022736
187	Scar #2	AMC428353	2014-0022737
188	Scar #3	AMC428354	2014-0022738
189	Scar #4	AMC428355	2014-0022739
190	Scar #5	AMC428356	2014-0022740
191	Scar #6	AMC428357	2014-0022741
192	Scar #7	AMC428358	2014-0022742
193	Scar #8	AMC428359	2014-0022743
194	Scar #9	AMC428360	2014-0022744
195	Scar #10	AMC428361	2014-0022745
196	Scar #11	AMC428362	2014-0022746
197	Scar #12	AMC428363	2014-0022747
198	Scar #13	AMC428364	2014-0022748
199	Scar #14	AMC428365	2014-0022749
200	Scar #15	AMC428366	2014-0022750
201	Scar #16	AMC428367	2014-0022751
202	Scar #17	AMC428368	2014-0022752
203	Scar #18	AMC428369	2014-0022753
204	Scar #19	AMC428370	2014-0022754
205	Scar #20	AMC428371	2014-0022755
206	Scar #21	AMC428372	2014-0022756
207	Scar #22	AMC428373	2014-0022757
208	Scar #23	AMC428374	2014-0022758

Subtract
six
lines
EJ

X
X
X
X
X
X

PHOENIX, ARIZONA

2011 AUG 30 P 3: 30

RECEIVED
STATE OFFICE

Continued from page 6: Silver Mountain Mining, LLC – Maintenance Fee year 2018

Line #	Claim Site Name	BLM Serial No.	Yavapai Cnty Recrdr #
209	Scar #24	AMC428375	2014-0022759
210	Scar #25	AMC428376	2014-0022760
211	Scar #26	AMC428377	2014-0022761
212	Scar #27	AMC428378	2014-0022762
213	Scar #28	AMC428379	2014-0022763
214	Scar #29	AMC428380	2014-0022764
215	Scar #30	AMC428381	2014-0022765
216	Scar #31	AMC428382	2014-0022766
217	Scar #32	AMC428383	2014-0022767
218	Scar #33	AMC428384	2014-0022768
219	Scar #34	AMC428385	2014-0022769
220	Scar #35	AMC428386	2014-0022770
221	Scar #36	AMC428387	2014-0022771
222	Scar #37	AMC428388	2014-0022772
223	Scar #38	AMC428389	2014-0022773
224	Scar #39	AMC428390	2014-0022774
225	Scar #40	AMC428391	2014-0022775
226	Scar #41	AMC428392	2014-0022776
227	Scar #42	AMC428393	2014-0022777
228	Scar #43	AMC428394	2014-0022778
229	Scar #44	AMC428395	2014-0022779
230	Scar #45	AMC428396	2014-0022780
231	Scar #46	AMC428397	2014-0022781
232	Scar #47	AMC428398	2014-0022782
233	Scar #48	AMC428399	2014-0022783
234	Scar #49	AMC428400	2014-0022784
235	Scar #50	AMC428401	2014-0022785
236	Scar #51	AMC428402	2014-0022786
237	Scar #52	AMC428403	2014-0022787
238	Scar #53	AMC428404	2014-0022788
239	Scar #54	AMC428405	2014-0022789
240	Scar #55	AMC428406	2014-0022790
241	Scar #56	AMC428407	2014-0022791
		End of Claim Listing	

NO. OF CLAIMS 235
 AMOUNT 3966384
 RECEIPT NO. 3966384
 INIT. [Signature]
 BLM-ASO

2017 AUG 30 P 3:30
 FEDERAL BUREAU OF LAND MANAGEMENT
 ARIZONA

RECEIVED
 STATE OFFICE

End of Claim Listing.

DEPARTMENT OF THE INTERIOR
BUREAU OF LAND MANAGEMENT
**MAINTENANCE FEE PAYMENT FORM FOR
LODE CLAIMS, MILL SITES, AND TUNNEL SITES**

Remitter Name: Silver Mountain Mining, LLC

Mailing Address: 7320 E Broadway Blvd

City, State, Zip: Tucson, AZ 85710

Check here if this is a change of address.

FOR COUNTY RECORDER'S USE

No. of claims/sites: 30
x \$155 per claim/site
Total due BLM \$ 4,650.00

1. The maintenance fee may be paid by cash, check, money order, Bureau of Land Management (BLM) Declining Deposit Account, or credit card (VISA, American Express, Discover, or MasterCard). Payments must be remitted to the BLM State Office where your claim or site is recorded and received on or before September 1. If the payment is mailed, the envelope must be postmarked by a bona fide delivery service on or before September 1 and received at the proper BLM State Office within 15 calendar days after the due date. Payments may also be made by telephone using a credit card. A complete listing of BLM State Offices with their addresses and phone numbers can be found at <http://www.blm.gov>.
2. The maintenance fee for the following claim(s)/site(s) applies to the **Assessment Year 2018**.

Line #	Claim Site Name	BLM Serial No.	Yavapai Cnty Recdr #
1	SMM #94	AMC428856 7	2014-0028306
2	SMM #95	AMC428857	2014-0028307
3	SMM #96	AMC428858	2014-0028308
4	SMM #97	AMC428859	2014-0028309
5	SMM #98	AMC428860	2014-0028310
6	SMM #99	AMC428861	2014-0028311
7	SMM #100	AMC428862	2014-0028312
8	SMM #101	AMC428863	2014-0028313
9	SMM #102	AMC428864	2014-0028314
10	SMM #103	AMC428865 J	2014-0028315

RECEIVED
 ARIZONA STATE OFFICE
 2011 AUG 30 P 3:29
 PHOENIX, ARIZONA

Line #	Claim Site Name	BLM Serial No.	Yavapai Cnty Recdr #
11	SMM #104	AMC428866 7	2014-0028316
12	SMM #105	AMC428867	2014-0028317
13	SMM #106	AMC428868	2014-0028318
14	SMM #107	AMC428869	2014-0028319
15	SMM #108	AMC428870 J	2014-0028320
16	SMM #109	AMC428871	2014-0028321
17	SMM #110	AMC428872	2014-0028322
18	SMM #111	AMC428873	2014-0028323
19	SMM #112	AMC428874	2014-0028324
20	SMM #113	AMC428875	2014-0028325
21	SMM #114	AMC428876	2014-0028326
22	SMM #115	AMC428877	2014-0028327
23	SMM #116	AMC428878	2014-0028328
24	SMM #117	AMC428879	2014-0028329
25	SMM #118	AMC428880	2014-0028330
26	SMM #119	AMC428881	2014-0028331
27	SMM #120	AMC428882	2014-0028332
28	SMM #121	AMC428883	2014-0028333
29	SMM #122	AMC428884	2014-0028334
30	SMM #123	AMC428885 J	2014-0028335

End of Claim List

PHOENIX, ARIZONA

2017 AUG 30 P 3: 29

RECEIVED
STATE OFFICE

NO. OF CLAIMS 30

AMOUNT

RECEIPT NO. 3966384

INIT. OG

** BLM-ASO**

DEPARTMENT OF THE INTERIOR
BUREAU OF LAND MANAGEMENT
**MAINTENANCE FEE PAYMENT FORM FOR
LODE CLAIMS, MILL SITES, AND TUNNEL SITES**

Remitter Name: Silver Mountain Mining, LLC
Mailing Address: 7320 E Broadway Blvd
City, State, Zip: Tucson, AZ 85710

Check here if this is a change of address.

FOR COUNTY RECORDER'S USE

No. of claims/sites: 77
x \$155 per claim/site
Total due BLM \$ 11,935.00

- The maintenance fee may be paid by cash, check, money order, Bureau of Land Management (BLM) Declining Deposit Account, or credit card (VISA, American Express, Discover, or MasterCard). Payments must be remitted to the BLM State Office where your claim or site is recorded and received on or before September 1. If the payment is mailed, the envelope must be postmarked by a bona fide delivery service on or before September 1 and received at the proper BLM State Office within 15 calendar days after the due date. Payments may also be made by telephone using a credit card. A complete listing of BLM State Offices with their addresses and phone numbers can be found at <http://www.blm.gov>.
- The maintenance fee for the following claim(s)/site(s) applies to the **Assessment Year 2018**.

Line #	Claim Site Name	BLM Serial No.	Yavapai Cnty Recdr #
1	Scar #57	AMC428906 7	2014-0037229
2	Scar #58	AMC428907	2014-0037230
3	Scar #59	AMC428908	2014-0037231
4	Scar #60	AMC428909	2014-0037232
5	Scar #61	AMC428910	2014-0037233
6	Scar #62	AMC428911	2014-0037234
7	Scar #63	AMC428912	2014-0037235
8	Scar #64	AMC428913	2014-0037236
9	Scar #65	AMC428914	2014-0037237
10	Scar #66	AMC428915	2014-0037238
11	Scar #67	AMC428916	2014-0037239
12	Scar #68	AMC428917	2014-0037240
13	Scar #69	AMC428918	2014-0037241
14	Scar#70	AMC428919	2014-0037242
15	Scar #71	AMC428920 J	2014-0037243

RECEIVED
 STATE OFFICE
 2011 AUG 30 P 3: 29
 PHOENIX, ARIZONA

Continued on Page 2

Continued from page 1: Silver Mountain Mining, LLC – Maintenance Fee year 2018

Line #	Claim Site Name	BLM Serial No.	Yavapai Cnty Recrd #
16	Scar #72	AMC428921 7	2014-0037244
17	Scar #73	AMC428922	2014-0037245
18	Scar #74	AMC428923	2014-0037246
19	Scar #75	AMC428924	2014-0037247
20	Scar #76	AMC428925	2014-0037248
21	Scar #77	AMC428926	2014-0037249
22	Scar #78	AMC428927	2014-0037250
23	Scar #79	AMC428928	2014-0037251
24	Scar #80	AMC428929	2014-0037252
25	Scar #81	AMC428930	2014-0037253
26	Scar #82	AMC428931	2014-0037254
27	Scar #83	AMC428932	2014-0037255
28	Scar #84	AMC428933	2014-0037256
29	Scar #85	AMC428934	2014-0037257
30	Scar #86	AMC428935	2014-0037258
31	Scar #87	AMC428936	2014-0037259
32	Scar #88	AMC428937	2014-0037260
33	Scar #89	AMC428938	2014-0037261
34	Scar #90	AMC428939	2014-0037262
35	Scar #91	AMC428940	2014-0037263
36	Scar #92	AMC428941	2014-0037264
37	Scar #93	AMC428942	2014-0037265
38	Scar #94	AMC428943	2014-0037266
39	Scar #95	AMC428944	2014-0037267
40	Scar #96	AMC428945	2014-0037305
41	Scar #97	AMC428946	2014-0037268
42	Scar #98	AMC428947	2014-0037269
43	Scar #99	AMC428948	2014-0037270
44	Scar #100	AMC428949	2014-0037271
45	Scar #101	AMC428950	2014-0037272
46	Scar #102	AMC428951	2014-0037273
47	Scar #103	AMC428952	2014-0037274
48	Scar #104	AMC428953	2014-0037275
49	Scar #105	AMC428954	2014-0037276
50	Scar #106	AMC428955	2014-0037277
51	Scar #107	AMC428956	2014-0037278
52	Scar #108	AMC428957 J	2014-0037279

PHOENIX, ARIZONA

RECEIVED
STATE OFFICE
2017 AUG 30 P 3:29

Continued on Page 3

United States Department of the Interior
Bureau of Land Management
 DIV OF LANDS, MINRLS & ENERGY
 ONE N CENTRAL AVE
 PHOENIX, AZ 85004 -4427
 Phone: 602-417-9200

Receipt

No: 3966384

Transaction #: 4076266	
Date of Transaction: 08/30/2017	
CUSTOMER:	
SILVER MOUNTAIN MINING LLC 7320 E BROADWAY BLVD TUCSON, AZ 85710-1409 US	

LINE #	QTY	DESCRIPTION	REMARKS	UNIT PRICE	TOTAL
1	1.00	LOCATABLE MINERALS / MINING CLAIMS- NOT NEW-UNADJUD, ONE AUTH NO. ONLY / MINING CLAIM MONEY RECEIVED CASES: AMC426658/\$53010.00	2018 MAINT (342)	- n/a -	53010.00
TOTAL:					\$53,010.00

PAYMENT INFORMATION				
1	AMOUNT:	53010.00	POSTMARKED:	N/A
	TYPE:	CHECK	RECEIVED:	08/30/2017
	CHECK NO:	1110		
	NAME:	SILVER MOUNTAIN MINING LLC 7320 E BROADWAY BLVD TUCSON AZ 85710-1409 US		

REMARKS

This receipt was generated by the automated BLM Collections and Billing System and is a paper representation of a portion of the official electronic record contained therein.

SILVER MOUNTAIN MINING, LLC

7320 E Broadway Blvd
Tucson, AZ 85710 USA
Tel: +1-520-235-3660



UPDATED
8/19/2016 RAM

426658

427795

RECEIVED 428217
BLM AZ STATE OFFICE

2016 AUG 17 P 2:01

PHOENIX, ARIZONA 2016

US Bureau of Land Management
Mining Claim Recordation
One N. Central Avenue, Suite 800
Phoenix, Arizona 85004

428352

428856

428906

RE: 2017 Rental Fees

To whom it may concern:

Enclosed, please find our check in the amount of \$53,010.00, together with three "Maintenance Fee Payment Forms for Lode Claims" forms that together detail the 342 lode claims that we wish to maintain.

Please record these and return to us at the above address. Note that the above address is new and should be used for all correspondence regarding these claims.

Thank you!

Linus Keating, DSc, CPG

INTERE
AUG 19 2016
BY: RAM

**DEPARTMENT OF THE INTERIOR
BUREAU OF LAND MANAGEMENT
MAINTENANCE FEE PAYMENT FORM FOR
LODE CLAIMS, MILL SITES, AND TUNNEL SITES**

Remitter Name: Silver Mountain Mining, LLC

Mailing Address: 7320 E Broadway Blvd

City, State, Zip: Tucson, AZ 85710

Check here if this is a change of address.

FOR COUNTY RECORDER'S USE

No. of claims/sites: 235

x \$155 per claim/site

Total due BLM \$ 36,425

- The maintenance fee may be paid by cash, check, money order, Bureau of Land Management (BLM) Declining Deposit Account, or credit card (VISA, American Express, Discover, or MasterCard). Payments must be remitted to the BLM State Office where your claim or site is recorded and received on or before September 1. If the payment is mailed, the envelope must be postmarked by a bona fide delivery service on or before September 1 and received at the proper BLM State Office within 15 calendar days after the due date. Payments may also be made by telephone using a credit card. A complete listing of BLM State Offices with their addresses and phone numbers can be found at <http://www.blm.gov>.
- The maintenance fee for the following claim(s)/site(s) applies to the Assessment Year 2017.

Line #	Claim Site Name	BLM Serial No.	Yavapai Cnty Recdr #
1	SMM #1	AMC426658 7	2014-0000519
2	SMM #2	AMC426659	2014-0000520
3	SMM #3	AMC426660	2014-0000521
4	SMM #4	AMC426661	2014-0000522
5	SMM #5	AMC426662	2014-0000523
6	SMM #6	AMC426663	2014-0000524
7	SMM #7	AMC426664	2014-0000525
8	SMM #8	AMC426665	2014-0000526
9	SMM #9	AMC426666	2014-0000527
10	SMM #10	AMC426667	2014-0000528
11	SMM #11	AMC426668	2014-0000529
12	SMM #12	AMC426669	2014-0000530
13	SMM #13	AMC426670	2014-0000531
14	SMM #14	AMC426671	2014-0000532
15	SMM #15	AMC426672 7	2014-0000533

RECEIVED
BLM AZ STATE OFFICE

Continued on Page 2

RECEIPT # 3633813

RECEIVED
BLM AZ STATE OFFICE

Line #	Claim Site Name	BLM Serial No.	Yavapai County Record #
16	SMM #16	AMC426673	2014-0000534
17	SMM #17	AMC426674	2014-0000535
18	SMM #18	AMC426675	2014-0000536
19	SMM #19	AMC426676	2014-0000537
20	SMM #20	AMC426677	2014-0000538
21	SMM #21	AMC426678	2014-0000539
22	SMM #22	AMC426679	2014-0000540
23	SMM #23	AMC426680	2014-0000541
24	SMM #24	AMC426681	2014-0000542
25	SMM #25	AMC426682	2014-0000543
26	SMM #26	AMC426683	2014-0000544
27	SMM #27	AMC426684	2014-0000545
28	SMM #28	AMC426685	2014-0000546
29	SMM #29	AMC426686	2014-0000547
30	SMM #30	AMC426687	2014-0000548
31	SMM #31	AMC426688	2014-0000549
32	SMM #32	AMC426689	2014-0000550
33	SMM #33	AMC426690	2014-0000551
34	SMM #34	AMC426691	2014-0000552
35	SMM #35	AMC426692	2014-0000553
36	SMM #36	AMC426693	2014-0000554
37	SMM #37	AMC426706	2014-0002270
38	SMM #38	AMC426707	2014-0002271
39	SMM #39	AMC426708	2014-0002272
40	SMM #40	AMC426709	2014-0002273
41	SMM #41	AMC426710	2014-0002274
42	SMM #42	AMC426711	2014-0002275
43	SMM #43	AMC426712	2014-0002276
44	SMM #44	AMC426713	2014-0002277
45	SMM #45	AMC426714	2014-0002278
46	SMM #46	AMC426715	2014-0002279
47	SMM #47	AMC426716	2014-0002280
48	SMM #48	AMC426717	2014-0002281
49	SMM #49	AMC426718	2014-0002282
50	SMM #50	AMC426719	2014-0002283
51	SMM #51	AMC426720	2014-0002284
52	SMM #52	AMC426721	2014-0002285

Continued from page 2: Silver Mountain Mining, LLC - Montezuma Fee year 2017

Line #	Claim Site Name	BLM Serial No.	Yavapai Cnty Recrdr #
53	SMM #53	AMC426694 T	2014-0000555
54	SMM #54	AMC426695	2014-0000556
55	SMM #55	AMC426696	2014-0000557
56	SMM #56	AMC426697	2014-0000558
57	SMM #57	AMC426698	2014-0000559
58	SMM #58	AMC426699	2014-0000560
59	SMM #59	AMC426700	2014-0000561
60	SMM #60	AMC426701	2014-0000562
61	SMM #61	AMC426702	2014-0000563
62	SMM #62	AMC426703	2014-0000564
63	SMM #63	AMC426704	2014-0000565
64	SMM #64	AMC426705 J	2014-0000566
65	SMM #65	AMC427795 T	2014-0015101
66	SMM #66	AMC427796	2014-0015102
67	SMM #67	AMC427797	2014-0015103
68	SMM #68	AMC427798	2014-0015104
69	SMM #69	AMC427799	2014-0015105
70	SMM #70	AMC427800	2014-0015106
71	SMM #71	AMC427801	2014-0015107
72	SMM #72	AMC427802	2014-0015108
73	SMM #73	AMC427803	2014-0015109
74	SMM #74	AMC427804	2014-0015110
75	SMM #75	AMC427805	2014-0015111
76	SMM #76	AMC427806	2014-0015112
77	SMM #77	AMC427807	2014-0015113
78	SMM #78	AMC427808 J	2014-0015114
79	SMM #79	AMC426722 ←	2014-0002286
80	SMM #80	AMC427809 J	2014-0015115
81	SMM #81	AMC427810	2014-0015116
82	SMM #82	AMC427811	2014-0015117
83	SMM #83	AMC427812	2014-0015118
84	SMM #84	AMC427813	2014-0015119
85	SMM #85	AMC427814	2014-0015120
86	SMM #86	AMC427815	2014-0015121
87	SMM #87	AMC427816	2014-0015122
88	SMM #88	AMC427817	2014-0015123
89	SMM #89	AMC427818	2014-0015124
90	SMM #90	AMC427819	2014-0015125
91	SMM #91	AMC427820 J	2014-0015126

2016 AUG 17 P 2:02

Continued from page 3: Silver Mountain Mining, LLC - Maintenance Fee Year 2016
MOHAVE, ARIZONA

Line #	Claim Site Name	BLM Serial No.	Yavapai Cnty Recrd #
92	SMM #92	AMC427821	2014-0015127
93	SMM #93	AMC427822	2014-0015128
94	SMM #124	AMC428217	2014-0016839
95	SMM #125	AMC428218	2014-0016840
96	SMM #126	AMC428219	2014-0016841
97	SMM #127	AMC428220	2014-0016842
98	SMM #128	AMC428221	2014-0016843
99	SMM #129	AMC428222	2014-0016844
100	SMM #130	AMC428223	2014-0016845
101	SMM #131	AMC428224	2014-0016846
102	SMM #132	AMC428225	2014-0016847
103	SMM #133	AMC428226	2014-0016848
104	SMM #134	AMC428227	2014-0016849
105	SMM #135	AMC428228	2014-0016850
106	SMM #136	AMC428229	2014-0016851
107	SMM #137	AMC428230	2014-0016852
108	SMM #138	AMC428231	2014-0016853
109	SMM #139	AMC428232	2014-0016854
110	SMM #140	AMC428233	2014-0016855
111	SMM #141	AMC428234	2014-0016856
112	SMM #142	AMC428235	2014-0016857
113	SMM #143	AMC428236	2014-0016858
114	SMM #144	AMC428237	2014-0016859
115	SMM #145	AMC428238	2014-0016860
116	SMM #146	AMC428239	2014-0016861
117	SMM #147	AMC428240	2014-0016862
118	SMM #148	AMC428241	2014-0016863
119	SMM #149	AMC428242	2014-0016864
120	SMM #150	AMC428243	2014-0016865
121	SMM #151	AMC428244	2014-0016866
122	SMM #152	AMC428245	2014-0016867
123	SMM #153	AMC428246	2014-0016868
124	SMM #154	AMC428247	2014-0016869
125	SMM #155	AMC428248	2014-0016870
126	SMM #156	AMC428249	2014-0016871
127	SMM #157	AMC428250	2014-0016872
128	SMM #158	AMC428251	2014-0016873
129	SMM #159	AMC428252	2014-0016874
130	SMM #160	AMC428253	2014-0016875

Continued on Page 5

Continued from page 4: Silver Mountain Mining, LLC - ~~Maintenance Fee~~ PHOENIX ARIZONA

Line #	Claim Site Name	BLM Serial No.	Yavapai Cnty Recrd #
131	SMM #161	AMC428254	2014-0016876
132	SMM #162	AMC428255	2014-0016877
133	SMM #163	AMC427823	2014-0015129
134	SMM #164	AMC427824	2014-0015130
135	SMM #165	AMC427825	2014-0015131
136	SMM #166	AMC427826	2014-0015132
137	SMM #167	AMC427827	2014-0015133
138	SMM #168	AMC427828	2014-0015134
139	SMM #169	AMC427829	2014-0015135
140	SMM #170	AMC427830	2014-0015136
141	SMM #171	AMC427831	2014-0015137
142	SMM #172	AMC427832	2014-0015138
143	SMM #173	AMC427833	2014-0015139
144	SMM #174	AMC427834	2014-0015140
145	SMM #175	AMC427835	2014-0015141
146	SMM #176	AMC427836	2014-0015142
147	SMM #177	AMC427837	2014-0015143
148	SMM #178	AMC427838	2014-0015144
149	SMM #179	AMC427839	2014-0015145
150	SMM #180	AMC427840	2014-0015146
151	SMM #181	AMC427841	2014-0015147
152	SMM #182	AMC427842	2014-0015148
153	SMM #183	AMC427843	2014-0015149
154	SMM #184	AMC427844	2014-0015150
155	SMM #185	AMC427845	2014-0015151
156	SMM #186	AMC427846	2014-0015152
157	SMM #187	AMC427847	2014-0015153
158	SMM #188	AMC427848	2014-0015154
159	SMM #189	AMC427849	2014-0015155
160	SMM #190	AMC427850	2014-0015156
161	SMM #191	AMC427851	2014-0015157
162	SMM #192	AMC427852	2014-0015158
163	SMM #193	AMC427853	2014-0015159
164	SMM #194	AMC427854	2014-0015160
165	SMM #195	AMC427855	2014-0015161
166	SMM #196	AMC427856	2014-0015162
167	SMM #197	AMC427857	2014-0015163
168	SMM #198	AMC427858	2014-0015164
169	SMM #199	AMC427859	2014-0015165

RECEIVED
BLM AZ STATE OFFICE

Continued from page 6: Silver Mountain Mining, LLC - ~~MOH~~ AUG 17 2014

Line #	Claim Site Name	BLM Serial No.	Navajo Cnty Recdr # PHOENIX, ARIZONA
209	Scar #24	AMC428375 7	2014-0022759
210	Scar #25	AMC428376	2014-0022760
211	Scar #26	AMC428377	2014-0022761
212	Scar #27	AMC428378	2014-0022762
213	Scar #28	AMC428379	2014-0022763
214	Scar #29	AMC428380	2014-0022764
215	Scar #30	AMC428381	2014-0022765
216	Scar #31	AMC428382	2014-0022766
217	Scar #32	AMC428383	2014-0022767
218	Scar #33	AMC428384	2014-0022768
219	Scar #34	AMC428385	2014-0022769
220	Scar #35	AMC428386	2014-0022770
221	Scar #36	AMC428387	2014-0022771
222	Scar #37	AMC428388	2014-0022772
223	Scar #38	AMC428389	2014-0022773
224	Scar #39	AMC428390	2014-0022774
225	Scar #40	AMC428391	2014-0022775
226	Scar #41	AMC428392	2014-0022776
227	Scar #42	AMC428393	2014-0022777
228	Scar #43	AMC428394	2014-0022778
229	Scar #44	AMC428395	2014-0022779
230	Scar #45	AMC428396	2014-0022780
231	Scar #46	AMC428397	2014-0022781
232	Scar #47	AMC428398	2014-0022782
233	Scar #48	AMC428399	2014-0022783
234	Scar #49	AMC428400	2014-0022784
235	Scar #50	AMC428401	2014-0022785
236	Scar #51	AMC428402	2014-0022786
237	Scar #52	AMC428403	2014-0022787
238	Scar #53	AMC428404	2014-0022788
239	Scar #54	AMC428405	2014-0022789
240	Scar #55	AMC428406	2014-0022790
241	Scar #56	AMC428407 J	2014-0022791
		<i>End of Claim Listing</i>	

End of Claim Listing.

DEPARTMENT OF THE INTERIOR
BUREAU OF LAND MANAGEMENT
**MAINTENANCE FEE PAYMENT FORM FOR
LODE CLAIMS, MILL SITES, AND TUNNEL SITES**

Remitter Name: Silver Mountain Mining, LLC
 Mailing Address: 7320 E Broadway Blvd
 City, State, Zip: Tucson, AZ 85710

Check here if this is a change of address.

FOR COUNTY RECORDER'S USE

No. of claims/sites: 30
 x \$155 per claim/site
 Total due BLM \$ 4,650.00

1. The maintenance fee may be paid by cash, check, money order, Bureau of Land Management (BLM) Declining Deposit Account, or credit card (VISA, American Express, Discover, or MasterCard). Payments must be remitted to the BLM State Office where your claim or site is recorded and received on or before September 1. If the payment is mailed, the envelope must be postmarked by a bona fide delivery service on or before September 1 and received at the proper BLM State Office within 15 calendar days after the due date. Payments may also be made by telephone using a credit card. A complete listing of BLM State Offices with their addresses and phone numbers can be found at <http://www.blm.gov>.
2. The maintenance fee for the following claim(s)/site(s) applies to the Assessment Year 2017.

Line #	Claim Site Name	BLM Serial No.	Yavapai Cnty Recdr #
1	SMM #94	AMC428856 7	2014-0028306
2	SMM #95	AMC428857	2014-0028307
3	SMM #96	AMC428858	2014-0028308
4	SMM #97	AMC428859	2014-0028309
5	SMM #98	AMC428860	2014-0028310
6	SMM #99	AMC428861	2014-0028311
7	SMM #100	AMC428862	2014-0028312
8	SMM #101	AMC428863	2014-0028313
9	SMM #102	AMC428864	2014-0028314
10	SMM #103	AMC428865 7	2014-0028315

RECEIVED
 BLM AZ STATE OFFICE
 PHOENIX, ARIZONA
 2016 AUG 17 P 2:03

2016 AUG 17 P 2:03

11	SMM #104	AMC428866 7	PHOENIX, ARIZONA 2014-0028316
12	SMM #105	AMC428867	2014-0028317
13	SMM #106	AMC428868	2014-0028318
14	SMM #107	AMC428869	2014-0028319
15	SMM #108	AMC428870	2014-0028320

Line #	Claim Site Name	BLM Serial No.	Yavapai Cnty Recrd #
16	SMM #109	AMC428871	2014-0028321
17	SMM #110	AMC428872	2014-0028322
18	SMM #111	AMC428873	2014-0028323
19	SMM #112	AMC428874	2014-0028324
20	SMM #113	AMC428875	2014-0028325
21	SMM #114	AMC428876	2014-0028326
22	SMM #115	AMC428877	2014-0028327
23	SMM #116	AMC428878	2014-0028328
24	SMM #117	AMC428879	2014-0028329
25	SMM #118	AMC428880	2014-0028330
26	SMM #119	AMC428881	2014-0028331
27	SMM #120	AMC428882	2014-0028332
28	SMM #121	AMC428883	2014-0028333
29	SMM #122	AMC428884	2014-0028334
30	SMM #123	AMC428885 J	2014-0028335

End of Claim List

DEPARTMENT OF THE INTERIOR
BUREAU OF LAND MANAGEMENT
**MAINTENANCE FEE PAYMENT FORM FOR
LODE CLAIMS, MILL SITES, AND TUNNEL SITES**

Remitter Name: Silver Mountain Mining, LLC

Mailing Address: 7320 E Broadway Blvd

City, State, Zip: Tucson, AZ 85710

Check here if this is a change of address.

FOR COUNTY RECORDER'S USE

No. of claims/sites: 77
x \$155 per claim/site
Total due BLM \$ 11,935.00

- The maintenance fee may be paid by cash, check, money order, Bureau of Land Management (BLM) Declining Deposit Account, or credit card (VISA, American Express, Discover, or MasterCard). Payments must be remitted to the BLM State Office where your claim or site is recorded and received on or before September 1. If the payment is mailed, the envelope must be postmarked by a bona fide delivery service on or before September 1 and received at the proper BLM State Office within 15 calendar days after the due date. Payments may also be made by telephone using a credit card. A complete listing of BLM State Offices with their addresses and phone numbers can be found at <http://www.blm.gov>.
- The maintenance fee for the following claim(s)/site(s) applies to the Assessment Year 2017.

Line #	Claim Site Name	BLM Serial No.	Yavapai Cnty Recdr #
1	Scar #57	AMC428906 7	2014-0037229
2	Scar #58	AMC428907	2014-0037230
3	Scar #59	AMC428908	2014-0037231
4	Scar #60	AMC428909	2014-0037232
5	Scar #61	AMC428910	2014-0037233
6	Scar #62	AMC428911	2014-0037234
7	Scar #63	AMC428912	2014-0037235
8	Scar #64	AMC428913	2014-0037236
9	Scar #65	AMC428914	2014-0037237
10	Scar #66	AMC428915	2014-0037238
11	Scar #67	AMC428916	2014-0037239
12	Scar #68	AMC428917	2014-0037240
13	Scar #69	AMC428918	2014-0037241
14	Scar#70	AMC428919	2014-0037242
15	Scar #71	AMC428920 J	2014-0037243

BLM AZ STATE OFFICE
 PHOENIX, ARIZONA
 2016 AUG 17 P 2:03

Continued on Page 2

RECEIPT # 3433813

2016 AUG 17 P 2:03


Continued from page 1: Silver Mountain Mining, LLC – Maintenance Fee year 2017

PHOENIX, ARIZONA

Line #	Claim Site Name	BLM Serial No.	Yavapai Cnty Recdr #
16	Scar #72	AMC428921	2014-0037244
17	Scar #73	AMC428922	2014-0037245
18	Scar #74	AMC428923	2014-0037246
19	Scar #75	AMC428924	2014-0037247
20	Scar #76	AMC428925	2014-0037248
21	Scar #77	AMC428926	2014-0037249
22	Scar #78	AMC428927	2014-0037250
23	Scar #79	AMC428928	2014-0037251
24	Scar #80	AMC428929	2014-0037252
25	Scar #81	AMC428930	2014-0037253
26	Scar #82	AMC428931	2014-0037254
27	Scar #83	AMC428932	2014-0037255
28	Scar #84	AMC428933	2014-0037256
29	Scar #85	AMC428934	2014-0037257
30	Scar #86	AMC428935	2014-0037258
31	Scar #87	AMC428936	2014-0037259
32	Scar #88	AMC428937	2014-0037260
33	Scar #89	AMC428938	2014-0037261
34	Scar #90	AMC428939	2014-0037262
35	Scar #91	AMC428940	2014-0037263
36	Scar #92	AMC428941	2014-0037264
37	Scar #93	AMC428942	2014-0037265
38	Scar #94	AMC428943	2014-0037266
39	Scar #95	AMC428944	2014-0037267
40	Scar #96	AMC428945	2014-0037305
41	Scar #97	AMC428946	2014-0037268
42	Scar #98	AMC428947	2014-0037269
43	Scar #99	AMC428948	2014-0037270
44	Scar #100	AMC428949	2014-0037271
45	Scar #101	AMC428950	2014-0037272
46	Scar #102	AMC428951	2014-0037273
47	Scar #103	AMC428952	2014-0037274
48	Scar #104	AMC428953	2014-0037275
49	Scar #105	AMC428954	2014-0037276
50	Scar #106	AMC428955	2014-0037277
51	Scar #107	AMC428956	2014-0037278
52	Scar #108	AMC428957	2014-0037279

7320 E BROADWAY Blvd
TUCSON, AZ 85710

CERTIFIED MAIL



7016 1375

1921



U.S. POSTAGE
\$4.66
FCM LG ENV
85711
Date of sale
08/15/16
06 2S00
08341066
SSK

FOLD HERE

U.S. Bureau of Land Mgt
Mining Claim Recording
1 N. Central Ave.
Suite 800
Phoenix, AZ 85004

PHOENIX, ARIZONA

2016 AUG 17 P 2:01

RECEIVED
BLM AZ STATE OFFICE

United States Department of the Interior
Bureau of Land Management
 DIV OF LANDS, MINRLS & ENERGY
 ONE N CENTRAL AVE
 PHOENIX, AZ 85004 -4427
 Phone: 602-417-9200

Receipt

No: 3633813

Transaction #: 3737298	
Date of Transaction: 08/17/2016	
CUSTOMER:	
SILVER MOUNTAIN MINING LLC 7320 E BROADWAY BLVD TUCSON,AZ 85710-1409 US	

LINE #	QTY	DESCRIPTION	REMARKS	UNIT PRICE	TOTAL
1	1.00	LOCATABLE MINERALS / MINING CLAIMS- NOT NEW-UNADJUD,ONE AUTH NO. ONLY / MINING CLAIM MONEY RECEIVED CASES: AMC426658/\$53100.00	MAINT FEE 2017 - 342	- n/a -	53100.00
TOTAL:					\$53,100.00

PAYMENT INFORMATION			
1	AMOUNT:	53100.00	POSTMARKED: 08/15/2016
	TYPE:	CHECK	RECEIVED: 08/17/2016
	CHECK NO:	1091	
	NAME:	SILVER MOUNTAIN MINING LLC 4699 E PIMA ST STE 101 TUCSON AZ 85712 US	

REMARKS

This receipt was generated by the automated BLM Collections and Billing System and is a paper representation of a portion of the official electronic record contained therein.

SILVER MOUNTAIN MINING, LLL

PO Box 14078
Tucson, AZ 85732 USA
Tel: +1-520-235-3660

426658

427795

428217

428352

428856

Aug 17th, 2015

428906

US Bureau of Land Management
Mining Claim Recordation
One N. Central Avenue, Suite 800
Phoenix, Arizona 85004

RE: 2016 Rental Fees

To whom it may concern:


Enclosed, please find our check in the amount of \$53,010.00, together with three "Maintenance Fee Payment Forms for Lode Claims" forms that together detail the 342 lode claims that we wish to maintain.

Please record these and return to us at the above address.

Thank you!


Linus Keating, DSc, CPG

RECEIVED
DLM ARIZONA STATE OFFICE
2015 AUG 18 P 3:04
PHOENIX, ARIZONA

INTERED
AUG 24 2015
BY: 

DEPARTMENT OF THE INTERIOR
BUREAU OF LAND MANAGEMENT
**MAINTENANCE FEE PAYMENT FORM FOR
LODE CLAIMS, MILL SITES, AND TUNNEL SITES**

Remitter Name: Silver Mountain Mining, LLC
Mailing Address: PO Box 14078
City, State, Zip: Tucson, AZ 85732

Check here if this is a change of address.

FOR COUNTY RECORDER'S USE

No. of claims/sites: 235
x \$155 per claim/site
Total due BLM \$ 36,425

1. The maintenance fee may be paid by cash, check, money order, Bureau of Land Management (BLM) Declining Deposit Account, or credit card (VISA, American Express, Discover, or MasterCard). Payments must be remitted to the BLM State Office where your claim or site is recorded and received on or before September 1. If the payment is mailed, the envelope must be postmarked by a bona fide delivery service on or before September 1 and received at the proper BLM State Office within 15 calendar days after the due date. Payments may also be made by telephone using a credit card. A complete listing of BLM State Offices with their addresses and phone numbers can be found at <http://www.blm.gov>.
2. The maintenance fee for the following claim(s)/site(s) applies to the Assessment Year 2016.

Line #	Claim Site Name	BLM Serial No.	Yavapai Cnty Recdr #
1	SMM #1	AMC426658 7	2014-0000519
2	SMM #2	AMC426659	2014-0000520
3	SMM #3	AMC426660	2014-0000521
4	SMM #4	AMC426661	2014-0000522
5	SMM #5	AMC426662	2014-0000523
6	SMM #6	AMC426663	2014-0000524
7	SMM #7	AMC426664	2014-0000525
8	SMM #8	AMC426665	2014-0000526
9	SMM #9	AMC426666	2014-0000527
10	SMM #10	AMC426667	2014-0000528
11	SMM #11	AMC426668	2014-0000529
12	SMM #12	AMC426669	2014-0000530
13	SMM #13	AMC426670	2014-0000531
14	SMM #14	AMC426671	2014-0000532
15	SMM #15	AMC426672 7	2014-0000533

RECEIVED
 BLM AZ STATE OFFICE
 PHOENIX, ARIZONA
 2015 AUG 18 P 3: 05

Continued on Page 2

RECEIPT # 3370914

Continued from page 1: Silver Mountain Mining, LLC – Maintenance Fee year 2016

Line #	Claim Site Name	BLM Serial No.	Yavapai Cnty Recrd #
16	SMM #16	AMC426673 7	2014-0000534
17	SMM #17	AMC426674	2014-0000535
18	SMM #18	AMC426675	2014-0000536
19	SMM #19	AMC426676	2014-0000537
20	SMM #20	AMC426677	2014-0000538
21	SMM #21	AMC426678	2014-0000539
22	SMM #22	AMC426679	2014-0000540
23	SMM #23	AMC426680	2014-0000541
24	SMM #24	AMC426681	2014-0000542
25	SMM #25	AMC426682	2014-0000543
26	SMM #26	AMC426683	2014-0000544
27	SMM #27	AMC426684	2014-0000545
28	SMM #28	AMC426685	2014-0000546
29	SMM #29	AMC426686	2014-0000547
30	SMM #30	AMC426687	2014-0000548
31	SMM #31	AMC426688	2014-0000549
32	SMM #32	AMC426689	2014-0000550
33	SMM #33	AMC426690	2014-0000551
34	SMM #34	AMC426691	2014-0000552
35	SMM #35	AMC426692	2014-0000553
36	SMM #36	AMC426693 J	2014-0000554
37	SMM #37	AMC426706 7	2014-0002270
38	SMM #38	AMC426707	2014-0002271
39	SMM #39	AMC426708	2014-0002272
40	SMM #40	AMC426709	2014-0002273
41	SMM #41	AMC426710	2014-0002274
42	SMM #42	AMC426711	2014-0002275
43	SMM #43	AMC426712	2014-0002276
44	SMM #44	AMC426713	2014-0002277
45	SMM #45	AMC426714	2014-0002278
46	SMM #46	AMC426715	2014-0002279
47	SMM #47	AMC426716	2014-0002280
48	SMM #48	AMC426717	2014-0002281
49	SMM #49	AMC426718	2014-0002282
50	SMM #50	AMC426719	2014-0002283
51	SMM #51	AMC426720	2014-0002284
52	SMM #52	AMC426721 J	2014-0002285

RECEIVED
 BLM AZ STATE OFFICE
 2015 AUG 18 P 3: 05
 PHOENIX, ARIZONA

Continued on Page 3

Continued from page 2: Silver Mountain Mining, LLC – Maintenance Fee year 2016

Line #	Claim Site Name	BLM Serial No.	Yavapai Cnty Recrdr #
53	SMM #53	AMC426694 7	2014-0000555
54	SMM #54	AMC426695	2014-0000556
55	SMM #55	AMC426696	2014-0000557
56	SMM #56	AMC426697	2014-0000558
57	SMM #57	AMC426698	2014-0000559
58	SMM #58	AMC426699	2014-0000560
59	SMM #59	AMC426700	2014-0000561
60	SMM #60	AMC426701	2014-0000562
61	SMM #61	AMC426702	2014-0000563
62	SMM #62	AMC426703	2014-0000564
63	SMM #63	AMC426704	2014-0000565
64	SMM #64	AMC426705 J	2014-0000566
65	SMM #65	AMC427795 7	2014-0015101
66	SMM #66	AMC427796	2014-0015102
67	SMM #67	AMC427797	2014-0015103
68	SMM #68	AMC427798	2014-0015104
69	SMM #69	AMC427799	2014-0015105
70	SMM #70	AMC427800	2014-0015106
71	SMM #71	AMC427801	2014-0015107
72	SMM #72	AMC427802	2014-0015108
73	SMM #73	AMC427803	2014-0015109
74	SMM #74	AMC427804	2014-0015110
75	SMM #75	AMC427805	2014-0015111
76	SMM #76	AMC427806	2014-0015112
77	SMM #77	AMC427807	2014-0015113
78	SMM #78	AMC427808 J	2014-0015114
79	SMM #79	AMC426722 →	2014-0002286
80	SMM #80	AMC427809 7	2014-0015115
81	SMM #81	AMC427810	2014-0015116
82	SMM #82	AMC427811	2014-0015117
83	SMM #83	AMC427812	2014-0015118
84	SMM #84	AMC427813	2014-0015119
85	SMM #85	AMC427814	2014-0015120
86	SMM #86	AMC427815	2014-0015121
87	SMM #87	AMC427816	2014-0015122
88	SMM #88	AMC427817	2014-0015123
89	SMM #89	AMC427818	2014-0015124
90	SMM #90	AMC427819	2014-0015125
91	SMM #91	AMC427820 J	2014-0015126

PHOENIX, ARIZONA

2015 AUG 18 P 3:05

RECEIVED
BLM AZ STATE OFFICE

Continued on Page 4

Continued from page 3: Silver Mountain Mining, LLC – Maintenance Fee year 2016

Line #	Claim Site Name	BLM Serial No.	Yavapai Cnty Recrdr #
92	SMM #92	AMC427821 7	2014-0015127
93	SMM #93	AMC427822 J	2014-0015128
94	SMM #124	AMC428217 7	2014-0016839
95	SMM #125	AMC428218	2014-0016840
96	SMM #126	AMC428219	2014-0016841
97	SMM #127	AMC428220	2014-0016842
98	SMM #128	AMC428221	2014-0016843
99	SMM #129	AMC428222	2014-0016844
100	SMM #130	AMC428223	2014-0016845
101	SMM #131	AMC428224	2014-0016846
102	SMM #132	AMC428225	2014-0016847
103	SMM #133	AMC428226	2014-0016848
104	SMM #134	AMC428227	2014-0016849
105	SMM #135	AMC428228	2014-0016850
106	SMM #136	AMC428229	2014-0016851
107	SMM #137	AMC428230	2014-0016852
108	SMM #138	AMC428231	2014-0016853
109	SMM #139	AMC428232	2014-0016854
110	SMM #140	AMC428233	2014-0016855
111	SMM #141	AMC428234	2014-0016856
112	SMM #142	AMC428235	2014-0016857
113	SMM #143	AMC428236	2014-0016858
114	SMM #144	AMC428237	2014-0016859
115	SMM #145	AMC428238	2014-0016860
116	SMM #146	AMC428239	2014-0016861
117	SMM #147	AMC428240	2014-0016862
118	SMM #148	AMC428241	2014-0016863
119	SMM #149	AMC428242	2014-0016864
120	SMM #150	AMC428243	2014-0016865
121	SMM #151	AMC428244	2014-0016866
122	SMM #152	AMC428245	2014-0016867
123	SMM #153	AMC428246	2014-0016868
124	SMM #154	AMC428247	2014-0016869
125	SMM #155	AMC428248	2014-0016870
126	SMM #156	AMC428249	2014-0016871
127	SMM #157	AMC428250	2014-0016872
128	SMM #158	AMC428251	2014-0016873
129	SMM #159	AMC428252	2014-0016874
130	SMM #160	AMC428253 J	2014-0016875

PHOENIX, ARIZONA
 2015 AUG 18 P 3: 05
 BLM AZ STATE OFFICE

Continued on Page 5

Continued from page 4: Silver Mountain Mining, LLC – Maintenance Fee year 2016

Line #	Claim Site Name	BLM Serial No.	Yavapai Cnty Recrdr #
131	SMM #161	AMC428254 7	2014-0016876
132	SMM #162	AMC428255 J	2014-0016877
133	SMM #163	AMC427823 7	2014-0015129
134	SMM #164	AMC427824	2014-0015130
135	SMM #165	AMC427825	2014-0015131
136	SMM #166	AMC427826	2014-0015132
137	SMM #167	AMC427827	2014-0015133
138	SMM #168	AMC427828	2014-0015134
139	SMM #169	AMC427829	2014-0015135
140	SMM #170	AMC427830	2014-0015136
141	SMM #171	AMC427831	2014-0015137
142	SMM #172	AMC427832	2014-0015138
143	SMM #173	AMC427833	2014-0015139
144	SMM #174	AMC427834	2014-0015140
145	SMM #175	AMC427835	2014-0015141
146	SMM #176	AMC427836	2014-0015142
147	SMM #177	AMC427837	2014-0015143
148	SMM #178	AMC427838	2014-0015144
149	SMM #179	AMC427839	2014-0015145
150	SMM #180	AMC427840	2014-0015146
151	SMM #181	AMC427841	2014-0015147
152	SMM #182	AMC427842	2014-0015148
153	SMM #183	AMC427843	2014-0015149
154	SMM #184	AMC427844	2014-0015150
155	SMM #185	AMC427845	2014-0015151
156	SMM #186	AMC427846	2014-0015152
157	SMM #187	AMC427847	2014-0015153
158	SMM #188	AMC427848	2014-0015154
159	SMM #189	AMC427849	2014-0015155
160	SMM #190	AMC427850	2014-0015156
161	SMM #191	AMC427851	2014-0015157
162	SMM #192	AMC427852	2014-0015158
163	SMM #193	AMC427853	2014-0015159
164	SMM #194	AMC427854	2014-0015160
165	SMM #195	AMC427855	2014-0015161
166	SMM #196	AMC427856	2014-0015162
167	SMM #197	AMC427857	2014-0015163
168	SMM #198	AMC427858	2014-0015164
169	SMM #199	AMC427859 J	2014-0015165

PHOENIX, ARIZONA

2015 AUG 18 P 3:05

RECEIVED
BLM AZ STATE OFFICE

Continued on Page 6

Continued from page 5: Silver Mountain Mining, LLC – Maintenance Fee year 2016

Line #	Claim Site Name	BLM Serial No.	Yavapai Cnty Recrd #
170	SMM #200	AMC427860 7	2014-0015166
171	SMM #201	AMC427861	2014-0015167
172	SMM #202	AMC427862	2014-0015168
173	SMM #203	AMC427863	2014-0015169
174	SMM #204	AMC427864	2014-0015170
175	SMM #205	AMC427865	2014-0015171
176	SMM #206	AMC427866	2014-0015172
177	SMM #207	AMC427867	2014-0015173
178	SMM #208	AMC427868	2014-0015174
179	SMM #209	AMC427869 J	2014-0015175
180	<i>Intentionally blank</i>		
181	<i>Intentionally blank</i>		
182	<i>Intentionally blank</i>		
183	<i>Intentionally blank</i>		
184	<i>Intentionally blank</i>		
185	<i>Intentionally blank</i>		
186	Scar #1	AMC428352 7	2014-0022736
187	Scar #2	AMC428353	2014-0022737
188	Scar #3	AMC428354	2014-0022738
189	Scar #4	AMC428355	2014-0022739
190	Scar #5	AMC428356	2014-0022740
191	Scar #6	AMC428357	2014-0022741
192	Scar #7	AMC428358	2014-0022742
193	Scar #8	AMC428359	2014-0022743
194	Scar #9	AMC428360	2014-0022744
195	Scar #10	AMC428361	2014-0022745
196	Scar #11	AMC428362	2014-0022746
197	Scar #12	AMC428363	2014-0022747
198	Scar #13	AMC428364	2014-0022748
199	Scar #14	AMC428365	2014-0022749
200	Scar #15	AMC428366	2014-0022750
201	Scar #16	AMC428367	2014-0022751
202	Scar #17	AMC428368	2014-0022752
203	Scar #18	AMC428369	2014-0022753
204	Scar #19	AMC428370	2014-0022754
205	Scar #20	AMC428371	2014-0022755
206	Scar #21	AMC428372	2014-0022756
207	Scar #22	AMC428373	2014-0022757
208	Scar #23	AMC428374 J	2014-0022758

RECEIVED
BLM AZ STATE OFFICE
2015 AUG 18 P 3:05
PHOENIX, ARIZONA

Continued on Page 7

Continued from page 6: Silver Mountain Mining, LLC – Maintenance Fee year 2016

Line #	Claim Site Name	BLM Serial No.	Yavapai Cnty Recrd #
209	Scar #24	AMC428375 7	2014-0022759
210	Scar #25	AMC428376	2014-0022760
211	Scar #26	AMC428377	2014-0022761
212	Scar #27	AMC428378	2014-0022762
213	Scar #28	AMC428379	2014-0022763
214	Scar #29	AMC428380	2014-0022764
215	Scar #30	AMC428381	2014-0022765
216	Scar #31	AMC428382	2014-0022766
217	Scar #32	AMC428383	2014-0022767
218	Scar #33	AMC428384	2014-0022768
219	Scar #34	AMC428385	2014-0022769
220	Scar #35	AMC428386	2014-0022770
221	Scar #36	AMC428387	2014-0022771
222	Scar #37	AMC428388	2014-0022772
223	Scar #38	AMC428389	2014-0022773
224	Scar #39	AMC428390	2014-0022774
225	Scar #40	AMC428391	2014-0022775
226	Scar #41	AMC428392	2014-0022776
227	Scar #42	AMC428393	2014-0022777
228	Scar #43	AMC428394	2014-0022778
229	Scar #44	AMC428395	2014-0022779
230	Scar #45	AMC428396	2014-0022780
231	Scar #46	AMC428397	2014-0022781
232	Scar #47	AMC428398	2014-0022782
233	Scar #48	AMC428399	2014-0022783
234	Scar #49	AMC428400	2014-0022784
235	Scar #50	AMC428401	2014-0022785
236	Scar #51	AMC428402	2014-0022786
237	Scar #52	AMC428403	2014-0022787
238	Scar #53	AMC428404	2014-0022788
239	Scar #54	AMC428405	2014-0022789
240	Scar #55	AMC428406	2014-0022790
241	Scar #56	AMC428407 1	2014-0022791
		<i>End of Claim Listing</i>	

End of Claim Listing.

PHOENIX, ARIZONA

2015 AUG 18 P 3: 06

RECEIVED
BLM AZ STATE OFFICE

DEPARTMENT OF THE INTERIOR
BUREAU OF LAND MANAGEMENT
**MAINTENANCE FEE PAYMENT FORM FOR
LODE CLAIMS, MILL SITES, AND TUNNEL SITES**

Remitter Name: Silver Mountain Mining, LLC
 Mailing Address: PO Box 14078
 City, State, Zip: Tucson, AZ 85732

Check here if this is a change of address.

FOR COUNTY RECORDER'S USE

No. of claims/sites: 30
 x \$155 per claim/site
 Total due BLM \$ 4,650.00

- The maintenance fee may be paid by cash, check, money order, Bureau of Land Management (BLM) Declining Deposit Account, or credit card (VISA, American Express, Discover, or MasterCard). Payments must be remitted to the BLM State Office where your claim or site is recorded and received on or before September 1. If the payment is mailed, the envelope must be postmarked by a bona fide delivery service on or before September 1 and received at the proper BLM State Office within 15 calendar days after the due date. Payments may also be made by telephone using a credit card. A complete listing of BLM State Offices with their addresses and phone numbers can be found at <http://www.blm.gov>.
- The maintenance fee for the following claim(s)/site(s) applies to the Assessment Year 2016.

Line #	Claim Site Name	BLM Serial No.	Yavapai Cnty Recdr #
1	SMM #94	428856	2014-0028306
2	SMM #95		2014-0028307
3	SMM #96		2014-0028308
4	SMM #97		2014-0028309
5	SMM #98		2014-0028310
6	SMM #99		2014-0028311
7	SMM #100		2014-0028312
8	SMM #101		2014-0028313
9	SMM #102		2014-0028314
10	SMM #103		2014-0028315
11	SMM #104		2014-0028316
12	SMM #105		2014-0028317
13	SMM #106		2014-0028318
14	SMM #107		2014-0028319
15	SMM #108		2014-0028320

RECEIVED
 BLM AZ STATE OFFICE
 2015 AUG 18 P 3:04
 PHOENIX, ARIZONA

Continued on Page 2

Continued from page 1: Silver Mountain Mining, LLC – Maintenance Fee year 2016

Line #	Claim Site Name	BLM Serial No.	Yavapai Cnty Recrdr #
16	SMM #109		2014-0028321
17	SMM #110		2014-0028322
18	SMM #111		2014-0028323
19	SMM #112		2014-0028324
20	SMM #113		2014-0028325
21	SMM #114		2014-0028326
22	SMM #115		2014-0028327
23	SMM #116		2014-0028328
24	SMM #117		2014-0028329
25	SMM #118		2014-0028330
26	SMM #119		2014-0028331
27	SMM #120		2014-0028332
28	SMM #121		2014-0028333
29	SMM #122		2014-0028334
30	SMM #123	428885	2014-0028335

End of Claim List

RECEIVED
BLM AZ STATE OFFICE
2015 AUG 18 P 3:04
PHOENIX, ARIZONA

DEPARTMENT OF THE INTERIOR
BUREAU OF LAND MANAGEMENT
**MAINTENANCE FEE PAYMENT FORM FOR
LODE CLAIMS, MILL SITES, AND TUNNEL SITES**

Remitter Name: Silver Mountain Mining, LLC

Mailing Address: PO Box 14078

City, State, Zip: Tucson, AZ 85732

Check here if this is a change of address.

FOR COUNTY RECORDER'S USE

No. of claims/sites: 77
x \$155 per claim/site
Total due BLM \$ 11,935.00

1. The maintenance fee may be paid by cash, check, money order, Bureau of Land Management (BLM) Declining Deposit Account, or credit card (VISA, American Express, Discover, or MasterCard). Payments must be remitted to the BLM State Office where your claim or site is recorded and received on or before September 1. If the payment is mailed, the envelope must be postmarked by a bona fide delivery service on or before September 1 and received at the proper BLM State Office within 15 calendar days after the due date. Payments may also be made by telephone using a credit card. A complete listing of BLM State Offices with their addresses and phone numbers can be found at <http://www.blm.gov>.
2. The maintenance fee for the following claim(s)/site(s) applies to the **Assessment Year 2016**.

Line #	Claim Site Name	BLM Serial No.	Yavapai Cnty Recdr #
1	Scar #57	AMC428906 7	2014-0037229
2	Scar #58	AMC428907	2014-0037230
3	Scar #59	AMC428908	2014-0037231
4	Scar #60	AMC428909	2014-0037232
5	Scar #61	AMC428910	2014-0037233
6	Scar #62	AMC428911	2014-0037234
7	Scar #63	AMC428912	2014-0037235
8	Scar #64	AMC428913	2014-0037236
9	Scar #65	AMC428914	2014-0037237
10	Scar #66	AMC428915	2014-0037238
11	Scar #67	AMC428916	2014-0037239
12	Scar #68	AMC428917	2014-0037240
13	Scar #69	AMC428918	2014-0037241
14	Scar#70	AMC428919	2014-0037242
15	Scar #71	AMC428920 J	2014-0037243

RECEIVED
 BLM AZ STATE OFFICE
 2015 AUG 18 P 3:04
 PHOENIX, ARIZONA

Continued on Page 2

RECEIPT # 3370914

Continued from page 1: Silver Mountain Mining, LLC – Maintenance Fee year 2016

Line #	Claim Site Name	BLM Serial No.	Yavapai Cnty Recrd #
16	Scar #72	AMC428921	2014-0037244
17	Scar #73	AMC428922	2014-0037245
18	Scar #74	AMC428923	2014-0037246
19	Scar #75	AMC428924	2014-0037247
20	Scar #76	AMC428925	2014-0037248
21	Scar #77	AMC428926	2014-0037249
22	Scar #78	AMC428927	2014-0037250
23	Scar #79	AMC428928	2014-0037251
24	Scar #80	AMC428929	2014-0037252
25	Scar #81	AMC428930	2014-0037253
26	Scar #82	AMC428931	2014-0037254
27	Scar #83	AMC428932	2014-0037255
28	Scar #84	AMC428933	2014-0037256
29	Scar #85	AMC428934	2014-0037257
30	Scar #86	AMC428935	2014-0037258
31	Scar #87	AMC428936	2014-0037259
32	Scar #88	AMC428937	2014-0037260
33	Scar #89	AMC428938	2014-0037261
34	Scar #90	AMC428939	2014-0037262
35	Scar #91	AMC428940	2014-0037263
36	Scar #92	AMC428941	2014-0037264
37	Scar #93	AMC428942	2014-0037265
38	Scar #94	AMC428943	2014-0037266
39	Scar #95	AMC428944	2014-0037267
40	Scar #96	AMC428945	2014-0037305
41	Scar #97	AMC428946	2014-0037268
42	Scar #98	AMC428947	2014-0037269
43	Scar #99	AMC428948	2014-0037270
44	Scar #100	AMC428949	2014-0037271
45	Scar #101	AMC428950	2014-0037272
46	Scar #102	AMC428951	2014-0037273
47	Scar #103	AMC428952	2014-0037274
48	Scar #104	AMC428953	2014-0037275
49	Scar #105	AMC428954	2014-0037276
50	Scar #106	AMC428955	2014-0037277
51	Scar #107	AMC428956	2014-0037278
52	Scar #108	AMC428957	2014-0037279

RECEIVED
 BLM AZ STATE OFFICE
 2015 AUG 18 P 3:04
 PHOENIX, ARIZONA

Continued on Page 3

United States Department of the Interior
Bureau of Land Management
LANDS/RECREATION & PLANNING
ONE N CENTRAL AVE
PHOENIX, AZ 85004 -2203
Phone: 602-417-9200

Receipt

No: 3370914

Transaction #: 3469075	
Date of Transaction: 08/19/2015	
CUSTOMER:	
SILVER MOUNTAIN MINING LLC PO BOX 14078 TUCSON,AZ 85732-4078 US	

LINE #	QTY	DESCRIPTION	REMARKS	UNIT PRICE	TOTAL
1	1.00	LOCATABLE MINERALS / MINING CLAIMS-NOT NEW-UNADJUD,ONE AUTH NO. ONLY / MINING CLAIM MONEY RECEIVED CASES: AMC426658/\$53010.00	MAINT FEE PYMNT (342) 2016	- n/a -	53010.00
TOTAL:					\$53,010.00

PAYMENT INFORMATION					
1	AMOUNT:	53010.00	POSTMARKED:	08/17/2015	
	TYPE:	CHECK	RECEIVED:	08/18/2015	
	CHECK NO:	1065			
	NAME:	SILVER MOUNTAIN MINING LLC 4699 E PIMA ST #101 TUCSON AZ 85712 US			

REMARKS

This receipt was generated by the automated BLM Collections and Billing System and is a paper representation of a portion of the official electronic record contained therein.

ENTERED
AUG 24 2015
BY: *R. [Signature]*

8/19/2015

SMM
PO Box 14078
Tucson, AZ 85732

RECEIVED
BLM AZ STATE OFFICE

2015 AUG 18 P 3:04

PHOENIX, ARIZONA

USPS CERTIFIED MAIL™



9507 1000 1031 5229 0001 40



U.S. POSTAGE
\$4.87
FCM LG ENV
85704
Date of sale
08/17/15
06 2S00
08259936
SSK

FOLD HERE

Bureau of Land Management
One N. Central Ave, Ste #800
Phoenix, AZ 85004

AMC 426658
~~427795~~
427795
428217

DEPARTMENT OF THE INTERIOR
BUREAU OF LAND MANAGEMENT
**MAINTENANCE FEE PAYMENT FORM FOR
LODE CLAIMS, MILL SITES, AND TUNNEL SITES**

428352

Remitter Name: Silver Mountain Mining, LLC
Mailing Address: PO Box 14078
City, State, Zip: Tucson, AZ 85732

Check here if this is a change of address.

FOR COUNTY RECORDER'S USE

No. of claims/sites: 247
x \$155 per claim/site
Total due BLM \$ 38,285.00

- The maintenance fee may be paid by cash, check, money order, Bureau of Land Management (BLM) Declining Deposit Account, or credit card (VISA, American Express, Discover, or MasterCard). Payments must be remitted to the BLM State Office where your claim or site is recorded and received on or before September 1. If the payment is mailed, the envelope must be postmarked by a bona fide delivery service on or before September 1 and received at the proper BLM State Office within 15 calendar days after the due date. Payments may also be made by telephone using a credit card. A complete listing of BLM State Offices with their addresses and phone numbers can be found at <http://www.blm.gov>.
- The maintenance fee for the following claim(s)/site(s) applies to the **Assessment Year 2015**.

Line #	Claim Site Name	BLM Serial No.	Yavapai Cnty Recdr #
1	SMM #1	AMC426658	2014-0000519
2	SMM #2	AMC426659	2014-0000520
3	SMM #3	AMC426660	2014-0000521
4	SMM #4	AMC426661	2014-0000522
5	SMM #5	AMC426662	2014-0000523
6	SMM #6	AMC426663	2014-0000524
7	SMM #7	AMC426664	2014-0000525
8	SMM #8	AMC426665	2014-0000526
9	SMM #9	AMC426666	2014-0000527
10	SMM #10	AMC426667	2014-0000528
11	SMM #11	AMC426668	2014-0000529
12	SMM #12	AMC426669	2014-0000530
13	SMM #13	AMC426670	2014-0000531
14	SMM #14	AMC426671	2014-0000532
15	SMM #15	AMC426672	2014-0000533

RECEIVED
BLM AZ STATE OFFICE
2014 JUL 31 PM 3:19

OVERPAYMENT.
PAID TWICE
ON 12 CLAIMS.
#1860 - REFUND
PROCESSED 10/6/2014
RN

ENTERED
AUG - 5 2014
BY: *BAM*

Continued on Page 2

#3090570

Continued from page 1: Silver Mountain Mining, LLC – Maintenance Fee year 2015

Line #	Claim Site Name	BLM Serial No.	Yavapai Cnty Recrdr #
16	SMM #16	AMC426673	2014-0000534
17	SMM #17	AMC426674	2014-0000535
18	SMM #18	AMC426675	2014-0000536
19	SMM #19	AMC426676	2014-0000537
20	SMM #20	AMC426677	2014-0000538
21	SMM #21	AMC426678	2014-0000539
22	SMM #22	AMC426679	2014-0000540
23	SMM #23	AMC426680	2014-0000541
24	SMM #24	AMC426681	2014-0000542
25	SMM #25	AMC426682	2014-0000543
26	SMM #26	AMC426683	2014-0000544
27	SMM #27	AMC426684	2014-0000545
28	SMM #28	AMC426685	2014-0000546
29	SMM #29	AMC426686	2014-0000547
30	SMM #30	AMC426687	2014-0000548
31	SMM #31	AMC426688	2014-0000549
32	SMM #32	AMC426689	2014-0000550
33	SMM #33	AMC426690	2014-0000551
34	SMM #34	AMC426691	2014-0000552
35	SMM #35	AMC426692	2014-0000553
36	SMM #36	AMC426693	2014-0000554
37	SMM #37	AMC426706	2014-0002270
38	SMM #38	AMC426707	2014-0002271
39	SMM #39	AMC426708	2014-0002272
40	SMM #40	AMC426709	2014-0002273
41	SMM #41	AMC426710	2014-0002274
42	SMM #42	AMC426711	2014-0002275
43	SMM #43	AMC426712	2014-0002276
44	SMM #44	AMC426713	2014-0002277
45	SMM #45	AMC426714	2014-0002278
46	SMM #46	AMC426715	2014-0002279
47	SMM #47	AMC426716	2014-0002280
48	SMM #48	AMC426717	2014-0002281
49	SMM #49	AMC426718	2014-0002282
50	SMM #50	AMC426719	2014-0002283
51	SMM #51	AMC426720	2014-0002284
52	SMM #52	AMC426721	2014-0002285

PHOENIX, ARIZONA

RECEIVED
 PLM AZ STATE OFFICE
 2014 JUL 31 P 3:15

Continued on Page 3

Continued from page 1: Silver Mountain Mining, LLC – Maintenance Fee year 2015

Line #	Claim Site Name	BLM Serial No.	Yavapai Cnty Recrdr #
53	SMM #53	AMC426694	2014-0000555
54	SMM #54	AMC426695	2014-0000556
55	SMM #55	AMC426696	2014-0000557
56	SMM #56	AMC426697	2014-0000558
57	SMM #57	AMC426698	2014-0000559
58	SMM #58	AMC426699	2014-0000560
59	SMM #59	AMC426700	2014-0000561
60	SMM #60	AMC426701	2014-0000562
61	SMM #61	AMC426702	2014-0000563
62	SMM #62	AMC426703	2014-0000564
63	SMM #63	AMC426704	2014-0000565
64	SMM #64	AMC426705	2014-0000566
65	SMM #65	AMC427795	2014-0015101
66	SMM #66	AMC427796	2014-0015102
67	SMM #67	AMC427797	2014-0015103
68	SMM #68	AMC427798	2014-0015104
69	SMM #69	AMC427799	2014-0015105
70	SMM #70	AMC427800	2014-0015106
71	SMM #71	AMC427801	2014-0015107
72	SMM #72	AMC427802	2014-0015108
73	SMM #73	AMC427803	2014-0015109
74	SMM #74	AMC427804	2014-0015110
75	SMM #75	AMC427805	2014-0015111
76	SMM #76	AMC427806	2014-0015112
77	SMM #77	AMC427807	2014-0015113
78	SMM #78	AMC427808	2014-0015114
79	SMM #79	AMC426722	2014-0002286
80	SMM #80	AMC427809	2014-0015115
81	SMM #81	AMC427810	2014-0015116
82	SMM #82	AMC427811	2014-0015117
83	SMM #83	AMC427812	2014-0015118
84	SMM #84	AMC427813	2014-0015119
85	SMM #85	AMC427814	2014-0015120
86	SMM #86	AMC427815	2014-0015121
87	SMM #87	AMC427816	2014-0015122
88	SMM #88	AMC427817	2014-0015123
89	SMM #89	AMC427818	2014-0015124
90	SMM #90	AMC427819	2014-0015125
91	SMM #91	AMC427820	2014-0015126

RECEIVED
BLM AZ STATE OFFICE
2014 JUL 31 P 3:15
PHOENIX, ARIZONA

Continued from page 1: Silver Mountain Mining, LLC – Maintenance Fee year 2015

Line #	Claim Site Name	BLM Serial No.	Yavapai Cnty Recrdr #
92	SMM #92	AMC427821	2014-0015127
93	SMM #93	AMC427822	2014-0015128
94	SMM #124	AMC428217	2014-0016839
95	SMM #125	AMC428218	2014-0016840
96	SMM #126	AMC428219	2014-0016841
97	SMM #127	AMC428220	2014-0016842
98	SMM #128	AMC428221	2014-0016843
99	SMM #129	AMC428222	2014-0016844
100	SMM #130	AMC428223	2014-0016845
101	SMM #131	AMC428224	2014-0016846
102	SMM #132	AMC428225	2014-0016847
103	SMM #133	AMC428226	2014-0016848
104	SMM #134	AMC428227	2014-0016849
105	SMM #135	AMC428228	2014-0016850
106	SMM #136	AMC428229	2014-0016851
107	SMM #137	AMC428230	2014-0016852
108	SMM #138	AMC428231	2014-0016853
109	SMM #139	AMC428232	2014-0016854
110	SMM #140	AMC428233	2014-0016855
111	SMM #141	AMC428234	2014-0016856
112	SMM #142	AMC428235	2014-0016857
113	SMM #143	AMC428236	2014-0016858
114	SMM #144	AMC428237	2014-0016859
115	SMM #145	AMC428238	2014-0016860
116	SMM #146	AMC428239	2014-0016861
117	SMM #147	AMC428240	2014-0016862
118	SMM #148	AMC428241	2014-0016863
119	SMM #149	AMC428242	2014-0016864
120	SMM #150	AMC428243	2014-0016865
121	SMM #151	AMC428244	2014-0016866
122	SMM #152	AMC428245	2014-0016867
123	SMM #153	AMC428246	2014-0016868
124	SMM #154	AMC428247	2014-0016869
125	SMM #155	AMC428248	2014-0016870
126	SMM #156	AMC428249	2014-0016871
127	SMM #157	AMC428250	2014-0016872
128	SMM #158	AMC428251	2014-0016873
129	SMM #159	AMC428252	2014-0016874
130	SMM #160	AMC428253	2014-0016875

RECEIVED
 BLM AZ STATE OFFICE
 2014 JUL 31 P 3:15
 PHOENIX, ARIZONA

Continued from page 1: Silver Mountain Mining, LLC – Maintenance Fee year 2015

11

Line #	Claim Site Name	BLM Serial No.	Yavapai Cnty Recrdr #
131	SMM #161	AMC428254	2014-0016876
132	SMM #162	AMC428255	2014-0016877
133	SMM #163	AMC427823	2014-0015129
134	SMM #164	AMC427824	2014-0015130
135	SMM #165	AMC427825	2014-0015131
136	SMM #166	AMC427826	2014-0015132
137	SMM #167	AMC427827	2014-0015133
138	SMM #168	AMC427828	2014-0015134
139	SMM #169	AMC427829	2014-0015135
140	SMM #170	AMC427830	2014-0015136
141	SMM #171	AMC427831	2014-0015137
142	SMM #172	AMC427832	2014-0015138
143	SMM #173	AMC427833	2014-0015139
144	SMM #174	AMC427834	2014-0015140
145	SMM #175	AMC427835	2014-0015141
146	SMM #176	AMC427836	2014-0015142
147	SMM #177	AMC427837	2014-0015143
148	SMM #178	AMC427838	2014-0015144
149	SMM #179	AMC427839	2014-0015145
150	SMM #180	AMC427840	2014-0015146
151	SMM #181	AMC427841	2014-0015147
152	SMM #182	AMC427842	2014-0015148
153	SMM #183	AMC427843	2014-0015149
154	SMM #184	AMC427844	2014-0015150
155	SMM #185	AMC427845	2014-0015151
156	SMM #186	AMC427846	2014-0015152
157	SMM #187	AMC427847	2014-0015153
158	SMM #188	AMC427848	2014-0015154
159	SMM #189	AMC427849	2014-0015155
160	SMM #190	AMC427850	2014-0015156
161	SMM #191	AMC427851	2014-0015157
162	SMM #192	AMC427852	2014-0015158
163	SMM #193	AMC427853	2014-0015159
164	SMM #194	AMC427854	2014-0015160
165	SMM #195	AMC427855	2014-0015161
166	SMM #196	AMC427856	2014-0015162
167	SMM #197	AMC427857	2014-0015163
168	SMM #198	AMC427858	2014-0015164
169	SMM #199	AMC427859	2014-0015165

RECEIVED
BLM AZ STATE OFFICE
2014 JUL 31 P 3:16
PHOENIX, ARIZONA

Continued from page 1: Silver Mountain Mining, LLC – Maintenance Fee year 2015

Line #	Claim Site Name	BLM Serial No.	Yavapai Cnty Recrdr #
170	SMM #200	AMC427860	2014-0015166
171	SMM #201	AMC427861	2014-0015167
172	SMM #202	AMC427862	2014-0015168
173	SMM #203	AMC427863	2014-0015169
174	SMM #204	AMC427864	2014-0015170
175	SMM #205	AMC427865	2014-0015171
176	SMM #206	AMC427866	2014-0015172
177	SMM #207	AMC427867	2014-0015173
178	SMM #208	AMC427868	2014-0015174
179	SMM #209	AMC427869	2014-0015175
180	SMM #200	AMC427860	2014-0015166
181	SMM #201	AMC427861	2014-0015167
182	SMM #202	AMC427862	2014-0015168
183	SMM #203	AMC427863	2014-0015169
184	SMM #204	AMC427864	2014-0015170
185	SMM #205	AMC427865	2014-0015171
186	Scar #1	AMC428352	2014-0022736
187	Scar #2	AMC428353	2014-0022737
188	Scar #3	AMC428354	2014-0022738
189	Scar #4	AMC428355	2014-0022739
190	Scar #5	AMC428356	2014-0022740
191	Scar #6	AMC428357	2014-0022741
192	Scar #7	AMC428358	2014-0022742
193	Scar #8	AMC428359	2014-0022743
194	Scar #9	AMC428360	2014-0022744
195	Scar #10	AMC428361	2014-0022745
196	Scar #11	AMC428362	2014-0022746
197	Scar #12	AMC428363	2014-0022747
198	Scar #13	AMC428364	2014-0022748
199	Scar #14	AMC428365	2014-0022749
200	Scar #15	AMC428366	2014-0022750
201	Scar #16	AMC428367	2014-0022751
202	Scar #17	AMC428368	2014-0022752
203	Scar #18	AMC428369	2014-0022753
204	Scar #19	AMC428370	2014-0022754
205	Scar #20	AMC428371	2014-0022755
206	Scar #21	AMC428372	2014-0022756
207	Scar #22	AMC428373	2014-0022757
208	Scar #23	AMC428374	2014-0022758

6 listed twice

PHOENIX, ARIZONA

2014 JUL 31 P 3: 16


RECEIVED
BLM AZ STATE OFFICE

Continued from page 1: Silver Mountain Mining, LLC – Maintenance Fee year 2015

Line #	Claim Site Name	BLM Serial No.	Yavapai Cnty Recrdr #
209	Scar #24	AMC428375	2014-0022759
210	Scar #25	AMC428376	2014-0022760
211	Scar #26	AMC428377	2014-0022761
212	Scar #27	AMC428378	2014-0022762
213	Scar #28	AMC428379	2014-0022763
214	Scar #29	AMC428380	2014-0022764
215	Scar #30	AMC428381	2014-0022765
216	Scar #31	AMC428382	2014-0022766
217	Scar #32	AMC428383	2014-0022767
218	Scar #33	AMC428384	2014-0022768
219	Scar #34	AMC428385	2014-0022769
220	Scar #35	AMC428386	2014-0022770
221	Scar #36	AMC428387	2014-0022771
222	Scar #37	AMC428388	2014-0022772
223	Scar #38	AMC428389	2014-0022773
224	Scar #39	AMC428390	2014-0022774
225	Scar #40	AMC428391	2014-0022775
226	Scar #41	AMC428392	2014-0022776
227	Scar #42	AMC428393	2014-0022777
228	Scar #43	AMC428394	2014-0022778
229	Scar #44	AMC428395	2014-0022779
230	Scar #45	AMC428396	2014-0022780
231	Scar #46	AMC428397	2014-0022781
232	Scar #47	AMC428398	2014-0022782
233	Scar #48	AMC428399	2014-0022783
234	Scar #49	AMC428400	2014-0022784
235	Scar #50	AMC428401	2014-0022785
236	Scar #51	AMC428402	2014-0022786
237	Scar #52	AMC428403	2014-0022787
238	Scar #53	AMC428404	2014-0022788
239	Scar #54	AMC428405	2014-0022789
240	Scar #55	AMC428406	2014-0022790
241	Scar #56	AMC428407	2014-0022791
242	Scar #24	AMC428375	2014-0022759
243	Scar #25	AMC428376	2014-0022760
244	Scar #26	AMC428377	2014-0022761
245	Scar #27	AMC428378	2014-0022762
246	Scar #28	AMC428379	2014-0022763
247	Scar #29	AMC428380	2014-0022764



6
listed
twice



PHOENIX, ARIZONA

2014 JUL 31 P 3:16

RECEIVED
BLM AZ STATE OFFICE

RECEIVED
PHOENIX AZ STATE OFFICE

JUL 31 P 3:03

PHOENIX, ARIZONA



UNITED STATES
POSTAL SERVICE®

Click-N-Ship®

P

usps.com 9405 5036 9930 0346 2425 45 0050 5000 0908 5004

\$5.05

US POSTAGE



Commercial Base Pricing

07/30/14

0 lb 9 oz

Mailed from 85732

062S0000001310

PRIORITY MAIL 2-DAY™

LINUS KEATING

ARIZONA LAPIDARY & GEM ROUGH, INC

PO BOX 14078

TUCSON AZ 85732-4078

Expected Delivery Date: 08/01/2014

0021

C041

SHIP

TO: US BUREAU OF LAND MANAGEMENT
1 N CENTRAL AVE
STE 800
PHOENIX AZ 85004-4427

USPS TRACKING #



9405 5036 9930 0346 2425 45

Electronic Rate Approved #038555749

VISIT US AT USPS.COM®
ORDER FREE SUPPLIES ONLINE

JULY 2013
25 x 15.125

United States Department of the Interior
Bureau of Land Management
 LANDS/RECREATION & PLANNING
 ONE N CENTRAL AVE
 PHOENIX, AZ 85004 -2203
 Phone: 602-417-9200



Receipt

No: 3090570

Transaction #: 3181961	
Date of Transaction: 08/01/2014	
CUSTOMER:	
SILVER MOUNTAIN MINING LLC PO BOX 14078 TUCSON, AZ 85732-4078 US	

LINE #	QTY	DESCRIPTION	REMARKS	UNIT PRICE	TOTAL
1	1.00	LOCATABLE MINERALS / MINING CLAIMS-NOT NEW-UNADJUD, ONE AUTH NO. ONLY / MINING CLAIM MONEY RECEIVED CASES: AMC426658/\$38285.00	MAINT FEE PYMNT (247) 2015	- n/a -	38285.00
TOTAL:					\$38,285.00

PAYMENT INFORMATION					
1	AMOUNT:	38285.00	POSTMARKED:	07/30/2014	
	TYPE:	CHECK	RECEIVED:	07/31/2014	
	CHECK NO:	1017			
	NAME:	SILVER MOUNTAIN MINING LLC 4699 E PIMA ST STE 101 TUCSON AZ 85712 US			

REMARKS

This receipt was generated by the automated BLM Collections and Billing System and is a paper representation of a portion of the official electronic record contained therein.

*DUPLICATE PAYMENT ON 12 CLAIMS LISTED TWICE ON FORM). REFUND OF \$1860 PROCESSED 10/6/2014.
PM*

Authorized Date10/06/2014

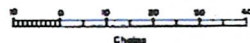
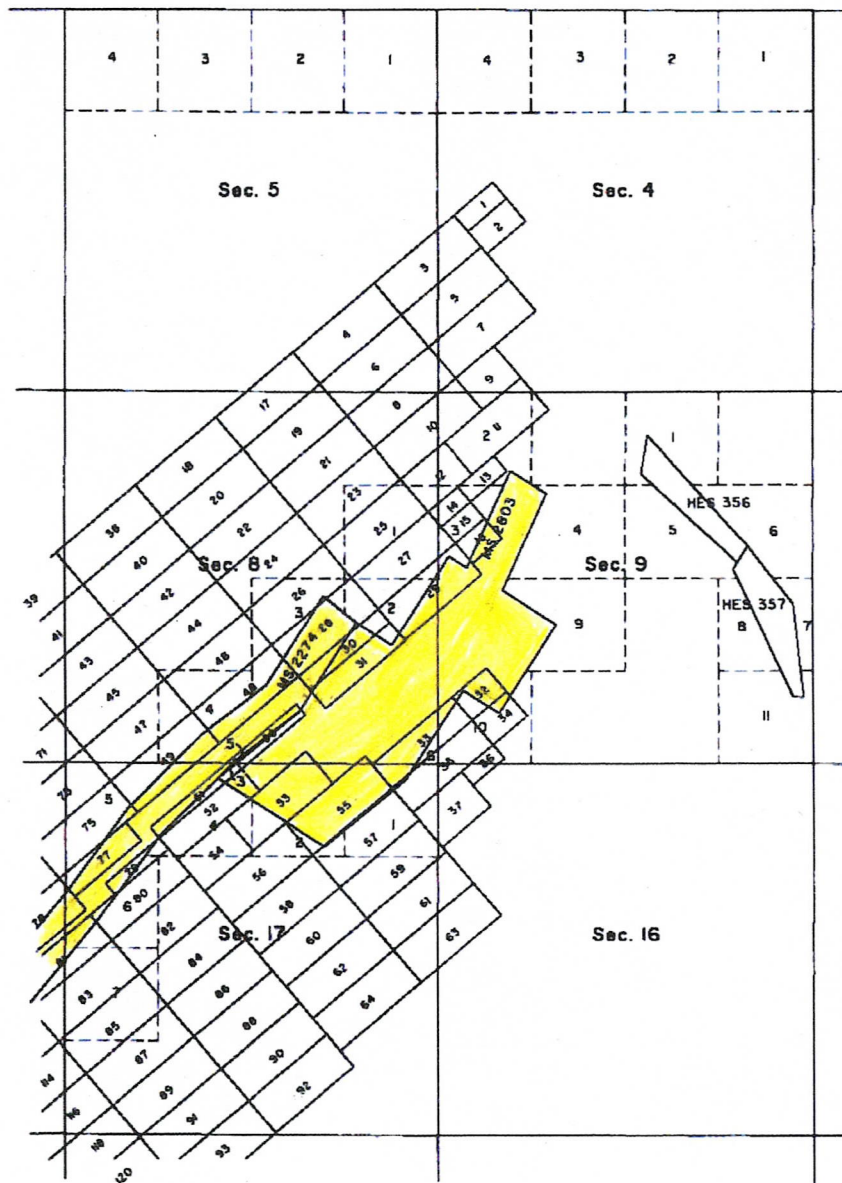
Instructions to AccountsAZ BLM REFUND \$1860, TO SILVER MOUNTAIN MINING LLC, FOR
OVERPAYMENT OF FEES ON AMC427860-AMC427865 AND
AMC428375-AMC428380, RECEIPT #3090570. RM

Login ID6222

Entry Date10/06/2014

Total Amount\$1,860.00

TOWNSHIP 9 NORTH, RANGE 1 WEST, OF THE GILA AND SALT RIVER MERIDIAN, ARIZONA
AZBLM GCDB OVERLAID WITH A PORTION OF THE SILVER MOUNTAIN MINING LODES



NOTICE!!

These documents have been scanned!

Do not place un-scanned documents beneath this notice!

Do not remove this notice from this file!

GPO Jacket No. 560-102
Print Order 61540
Rise Business Services, LLC
Job=AZ15 6/6/2019



Box Number= AZ15125



Claim Begin-End: AMC426658-AMC426722

5 Miscellaneous



AZ15125-8

AMC356595-AMC427389

**NO
DOCUMENTS
FOUND**

NO DOCUMENTS FOUND
NO DOCUMENTS FOUND

NOTICE!!

These documents have been scanned!

Do not place un-scanned documents beneath this notice!

Do not remove this notice from this file!

GPO Jacket No. 560-102
Print Order 61540
Rise Business Services, LLC
Job=AZ15 6/6/2019



Box Number= AZ15125



Claim Begin-End: AMC426658-AMC426722

6 Location Notices-Amendments and Supporting Documents



AZ15125-8 AMC356595-AMC427389

SILVER MOUNTAIN MINING, L____
PO Box 14078
Tucson, AZ 85732 USA
Tel: +1-520-235-3660

February 5, 2014

Information Access Center
Bureau of Land Management
Arizona State Office
1 North Central Ave
Phoenix, AZ 85004

RE: SMM Lode Mining Claims for Filing

To whom it may concern:

Enclosed are Certificates of Location for 65 new lode mining claims located in Arizona, together with a copy of my credit card (on separate sheet) so that you might charge the amount of \$12,610.00 to cover all applicable fees.

Please record these claims as soon as possible.

Any questions, please contact me on the phone number above, anytime.

Thank you!



Linus Keating, DSc, CPG

c: Sylvia Bass

RECEIVED
BLM AZ STATE OFFICE
2014 FEB -6 P 3:18
PHOENIX, ARIZONA

ATTN: 26650

MINING CLAIM STATUS REPORT

Data Entered: 2/19/2014 RM

MTP Checked By: RM
GEO Checked By: RM

LEAD SERIAL NUMBER: AMC 426658 thru AMC 426722

NUMBER OF CLAIMS & TYPE:

65 LODE
____ PLACER
____ ASSOCIATION PLACER
____ MILL SITE
____ TUNNEL SITE

CHARGES:

Location Fee @ \$34 = \$ 2210.00
Processing Fee @ \$20 = \$ 1300.00
Maintenance Fee @ \$140 = \$ 9100.00
Add'l Maint Fee for Assoc Placer = \$ _____
SUBTOTAL \$ _____
Other Fees \$ _____
Other Fees \$ _____
TOTAL \$ 12610.00

TOTAL ACREAGE: _____ Per Claim
(Placer Only)

NUMBER OF LOCATORS: _____

DOCUMENTS RECEIVED VIA: Over-the-Counter [] Mail **TIMELY FILED:** Yes No []

LEGAL DESCRIPTION:
T 9N R 1W SEC 4, 5, 8, 9, 17, 16
T _____ R _____ SEC _____
T _____ R _____ SEC _____
T _____ R _____ SEC _____
T _____ R _____ SEC _____

BLM [] FOREST SERVICE [] _____ SUBJ TO PL 359: Yes [] No []
WILDERNESS AREA [] _____

SPLIT ESTATE: N/A [] SX [] PX [] OTHER [] _____
SRHA [] Was proper Notice filed if located on SHRA Land? Yes [] No []

RECONVEYED MINERALS ON BLM LAND REQUIRE OPENING ORDER FROM 1944 TO 1993:

Open to Entry On _____ N/A []

COMMENTS/STATUS: VOID [] PARTIALLY VOID [] PVT MINERALS [] WITHDRAWN LANDS []
OTHER [] _____

~~AME 426663 should include south side~~


[] Claimant acknowledges that portions of the following claim(s) site(s) may be void or voidable.

Printed Name of Claimant _____ Signature of Claimant _____

*****FINAL ADJUDICATION*****


DATE 2.9.15 INITIALS RWE

AMC 426658



LOCATION NOTICE – LODE MINING CLAIM

NOTICE IS HEREBY GIVEN that the "Locator", as described below, has caused to be located the **"SMM # 1"** Lode Mining Claim situated in Yavapai County, Arizona in accordance with A.R.S. 27-202 and 27-203; 43 CFR 3833.1-5; 43 CFR 3833.1-6.



✗ The Locator of this Claim is: Silver Mountain Mining, LLC, whose mailing address is: 4699 E. Pima Street, Tucson, Arizona, 85712.

This Claim measures 700 feet long and 300 feet wide, such that 690 feet are claimed in a NE direction and 10 feet in a SW direction from the Location Monument at which the Notice of Location is posted, together with 150 feet on each side of the center-line of this Claim.

The general course of this Claim is N51°E.

The Location Monument is a 5' long, 1-1/2" x 1-1/2" wooden post firmly set in the ground on the center-line of this Claim. This Claim is further marked by six 5' long 1-1/2" x 1-1/2" wooden posts firmly set in the ground, one at each corner and one at the center of each end-line.

The Location Monument of this Claim is situated in Section 4, Township 9N; Range 1W, Gila & Salt River Base & Meridian, Arizona. This Claim also encompasses portions of the quarter sections shown in the Table below:

¼ Section	Section	Township	Range	Meridian
NW	4	9N	1W	G&SRBM
SW	4	9N	1W	G&SRBM
				G&SRBM
				G&SRBM

Corner #1 of this Claim, as shown on the accompanying map, is located 9352 feet in a N27°59'W direction from the southeast corner of Section 09, Township 9N, Range 1W, G&SRBM.

A Claim Map showing the location of this Claim and its contiguous relationship to the "SMM" Claim Block is attached to this Notice.

LOCATED, DATED, AND POSTED on the ground this 14th day of NOVEMBER, 2013.

AGENT FOR LOCATOR: GEOMETRIX, LLC

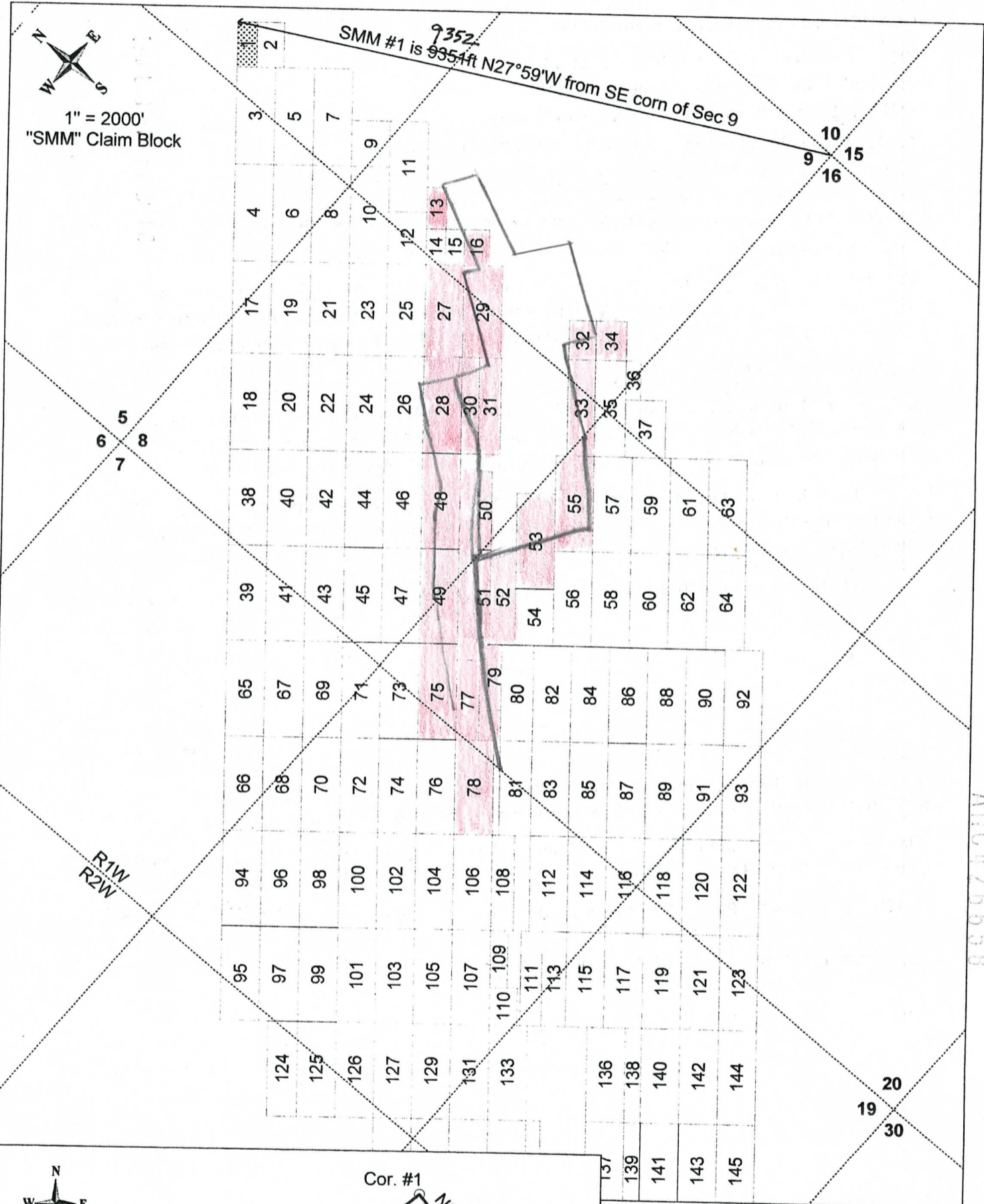
Witness:

A110425659

RECORDERS MEMO: LEGIBILITY.
 QUESTIONABLE FOR GOGL REPRODUCTION



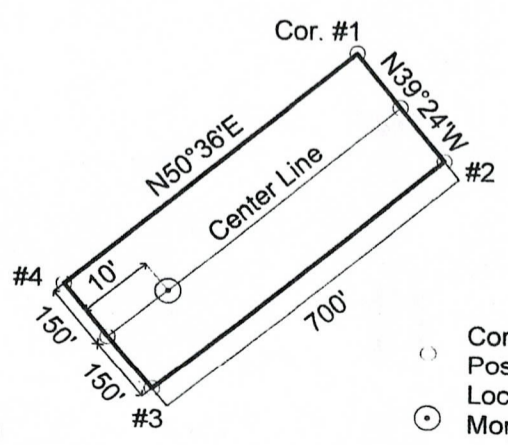
1" = 2000'
 "SMM" Claim Block



MCH26558



Claim Layout
 (not to scale)



"SMM #1" Lode Claim

- Corner/End Posts
- ⊙ Location Monument

SMM #1 lode mining claim (shown hatched above).

Locator: Silver Mountain Mining, LLC

Type of corner and location monuments used: 1½" x 1½" wooden posts, each at least 4' above the ground surface.

The bearings and distances in degrees and feet between claim corners are as depicted on the adjacent "Claim Layout" map.



LOCATION NOTICE – LODGE MINING CLAIM

NOTICE IS HEREBY GIVEN that the "Locator", as described below, has caused to be located the **"SMM # 2"** Lode Mining Claim situated in Yavapai County, Arizona in accordance with A.R.S. 27-202 and 27-203; 43 CFR 3833.1-5; 43 CFR 3833.1-6.

BLM RECEIVED
 BLM STATE OFFICE
 2014 FEB - 6 P 3:18
 PHOENIX, ARIZONA

* The Locator of this Claim is: Silver Mountain Mining, LLC, whose mailing address is: 4699 E Pima Street, Tucson, Arizona, 85712.

This Claim measures 700 feet long and 410 feet wide, such that 690 feet are claimed in a NE direction and 10 feet in a SW direction from the Location Monument at which the Notice of Location is posted, together with 205 feet on each side of the center-line of this Claim.

The general course of this Claim is N51°E.

The Location Monument is a 5' long, 1-1/2" x 1-1/2" wooden post firmly set in the ground on the center-line of this Claim. This Claim is further marked by six 5' long 1-1/2" x 1-1/2" wooden posts firmly set in the ground, one at each corner and one at the center of each end-line.

The Location Monument of this Claim is situated in Section 4, Township 9N; Range 1W, Gila & Salt River Base & Meridian, Arizona. This Claim also encompasses portions of the quarter sections shown in the Table below:

¼ Section	Section	Township	Range	Meridian
SW	4	9N	1W	G&SRBM
				G&SRBM
				G&SRBM
				G&SRBM

Corner #1 of this Claim, as shown on the accompanying map, is located 9058 feet in a N27°37'W direction from the southeast corner of Section 09, Township 9N, Range 1W, G&SRBM.

A Claim Map showing the location of this Claim and its contiguous relationship to the "SMM" Claim Block is attached to this Notice.

LOCATED, DATED, AND POSTED on the ground this 14th day of NOVEMBER, 2013.

AGENT FOR LOCATOR: GEOMETRIX, LLC.

Witness: 

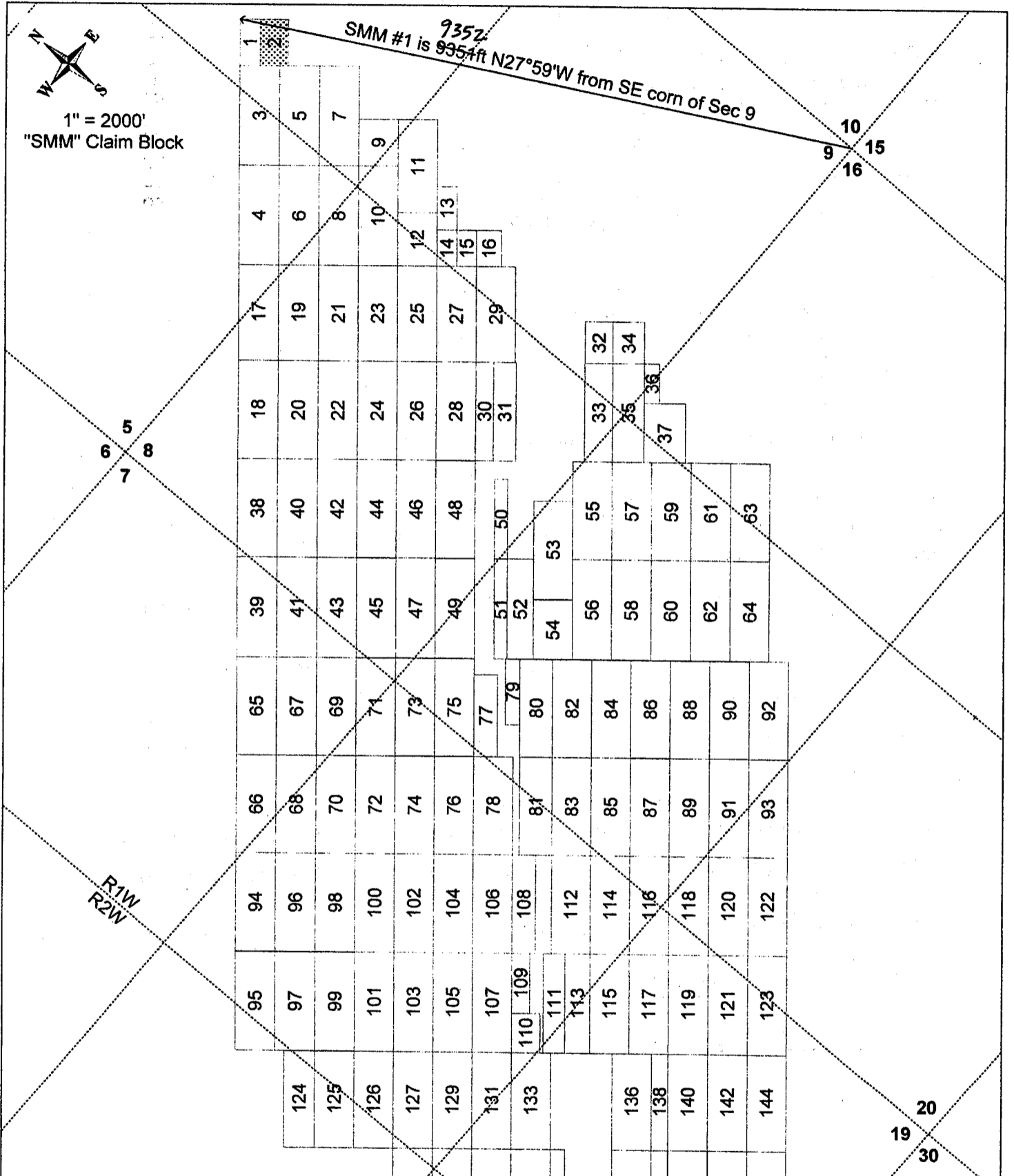
A110126659

RECORDERS MEMO: LEGIBILITY
QUESTIONABLE FOR GOOD REPRODUCTION

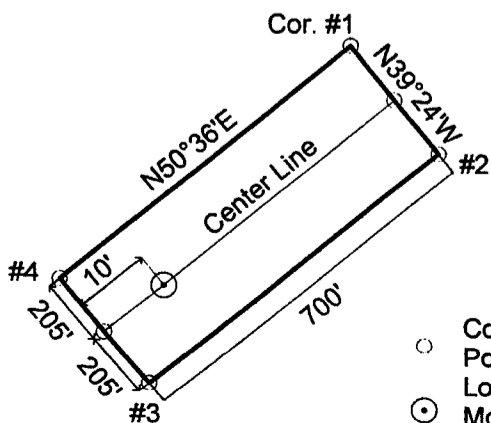


1" = 2000'
"SMM" Claim Block

SMM #1 is 9352
9352
SMM #1 is 9354ft N27°59'W from SE corn of Sec 9



Claim Layout
(not to scale)



"SMM #2" Lode Claim

- Corner/End Posts
- ⊙ Location Monument

SMM #2 lode mining claim (shown hatched above).

Locator: Silver Mountain Mining, LLC

Type of corner and location monuments used: 1½" x 1½" wooden posts, each at least 4' above the ground surface.

The bearings and distances in degrees and feet between claim corners are as depicted on the adjacent "Claim Layout" map.



LOCATION NOTICE – LODE MINING CLAIM

NOTICE IS HEREBY GIVEN that the "Locator", as described below, has caused to be located the **"SMM # 3"** Lode Mining Claim situated in Yavapai County, Arizona in accordance with A.R.S. 27-202 and 27-203; 43 CFR 3833.1-5; 43 CFR 3833.1-6.

RECEIVED
 BLM YAVAPAI STATE OFFICE
 2014 FEB -6 P 3:19
 PHOENIX, ARIZONA

The Locator of this Claim is: Silver Mountain Mining, LLC, whose mailing address is: 4699 E Pima Street, Tucson, Arizona, 85712.

This Claim measures 1490 feet long and 590 feet wide, such that 1480 feet are claimed in a NE direction and 10 feet in a SW direction from the Location Monument at which the Notice of Location is posted, together with 295 feet on each side of the center-line of this Claim.

The general course of this Claim is N51°E.

The Location Monument is a 5' long, 1-1/2" x 1-1/2" wooden post firmly set in the ground on the center-line of this Claim. This Claim is further marked by six 5' long 1-1/2" x 1-1/2" wooden posts firmly set in the ground, one at each corner and one at the center of each end-line.

The Location Monument of this Claim is situated in Section 5, Township 9N; Range 1W, Gila & Salt River Base & Meridian, Arizona. This Claim also encompasses portions of the quarter sections shown in the Table below:

¼ Section	Section	Township	Range	Meridian
SW	4	9N	1W	G&SRBM
SE	5	9N	1W	G&SRBM
				G&SRBM
				G&SRBM

Corner #1 of this Claim, as shown on the accompanying map, is located 9239 feet in a N32°15'W direction from the southeast corner of Section 09, Township 9N, Range 1W, G&SRBM.

A Claim Map showing the location of this Claim and its contiguous relationship to the "SMM" Claim Block is attached to this Notice.

LOCATED, DATED, AND POSTED on the ground this 19th day of NOVEMBER, 2013.

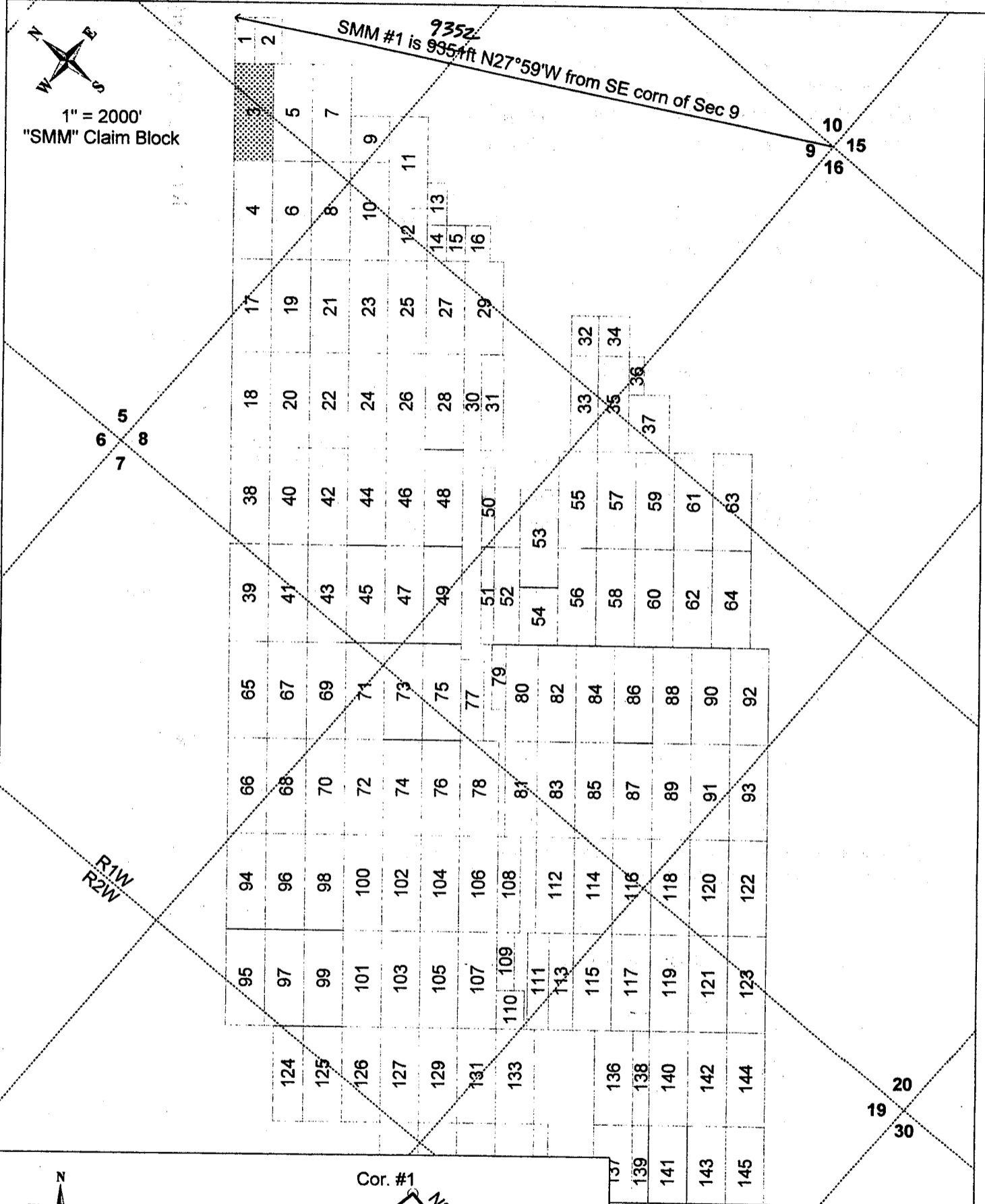
AGENT FOR LOCATOR: GEOMETRIX, LLC.

Witness: [Signature]

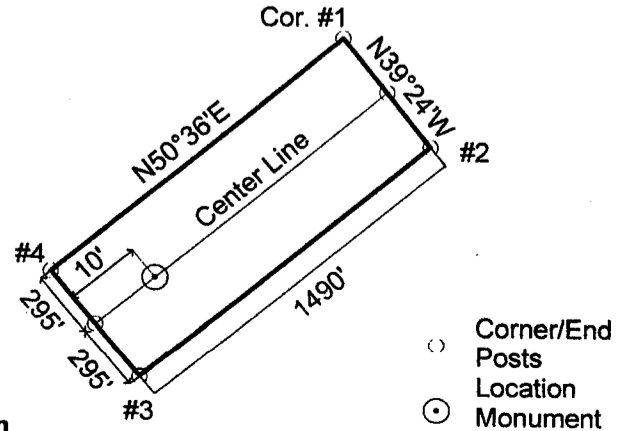
A1104256660

RECORDERS MEMO: LEGIBILITY
QUESTIONABLE FOR GOOD REPRODUCTION

1" = 2000'
"SMM" Claim Block



Claim Layout
(not to scale)



"SMM #3" Lode Claim

SMM #3 lode mining claim (shown hatched above).

Locator: Silver Mountain Mining, LLC

Type of corner and location monuments used: 1½" x 1½" wooden posts, each at least 4' above the ground surface.

The bearings and distances in degrees and feet between claim corners are as depicted on the adjacent "Claim Layout" map.



LOCATION NOTICE – LODE MINING CLAIM

NOTICE IS HEREBY GIVEN that the "Locator", as described below, has caused to be located the "**SMM # 4**" Lode Mining Claim situated in Yavapai County, Arizona in accordance with A.R.S. 27-202 and 27-203; 43 CFR 3833.1-5; 43 CFR 3833.1-6.

BLM RECEIVED
 PHOENIX, ARIZONA
 2014 FEB -6 P 3:19
 BLM AUSTIN OFFICE

The Locator of this Claim is: Silver Mountain Mining, LLC, whose mailing address is: 4699 E Pima Street, Tucson, Arizona, 85712.

This Claim measures 1490 feet long and 590 feet wide, such that 10 feet are claimed in a NE direction and 1480 feet in a SW direction from the Location Monument at which the Notice of Location is posted, together with 295 feet on each side of the center-line of this Claim.

The general course of this Claim is N51°E.

The Location Monument is a 5' long, 1-1/2"x 1-1/2" wooden post firmly set in the ground on the center-line of this Claim. This Claim is further marked by six 5' long 1-1/2"x 1-1/2" wooden posts firmly set in the ground, one at each corner and one at the center of each end-line.

The Location Monument of this Claim is situated in Section 5, Township 9N; Range 1W, Gila & Salt River Base & Meridian, Arizona. This Claim also encompasses portions of the quarter sections shown in the Table below:

¼ Section	Section	Township	Range	Meridian
SE	5	9N	1W	G&SRBM
				G&SRBM
				G&SRBM
				G&SRBM

Corner #1 of this Claim, as shown on the accompanying map, is located 9174 feet in a N41°32'W direction from the southeast corner of Section 09, Township 9N, Range 1W, G&SRBM.

A Claim Map showing the location of this Claim and its contiguous relationship to the "SMM" Claim Block is attached to this Notice.

LOCATED, DATED, AND POSTED on the ground this 19th day of NOVEMBER, 2013.

AGENT FOR LOCATOR: GEOMETRIX, LLC.

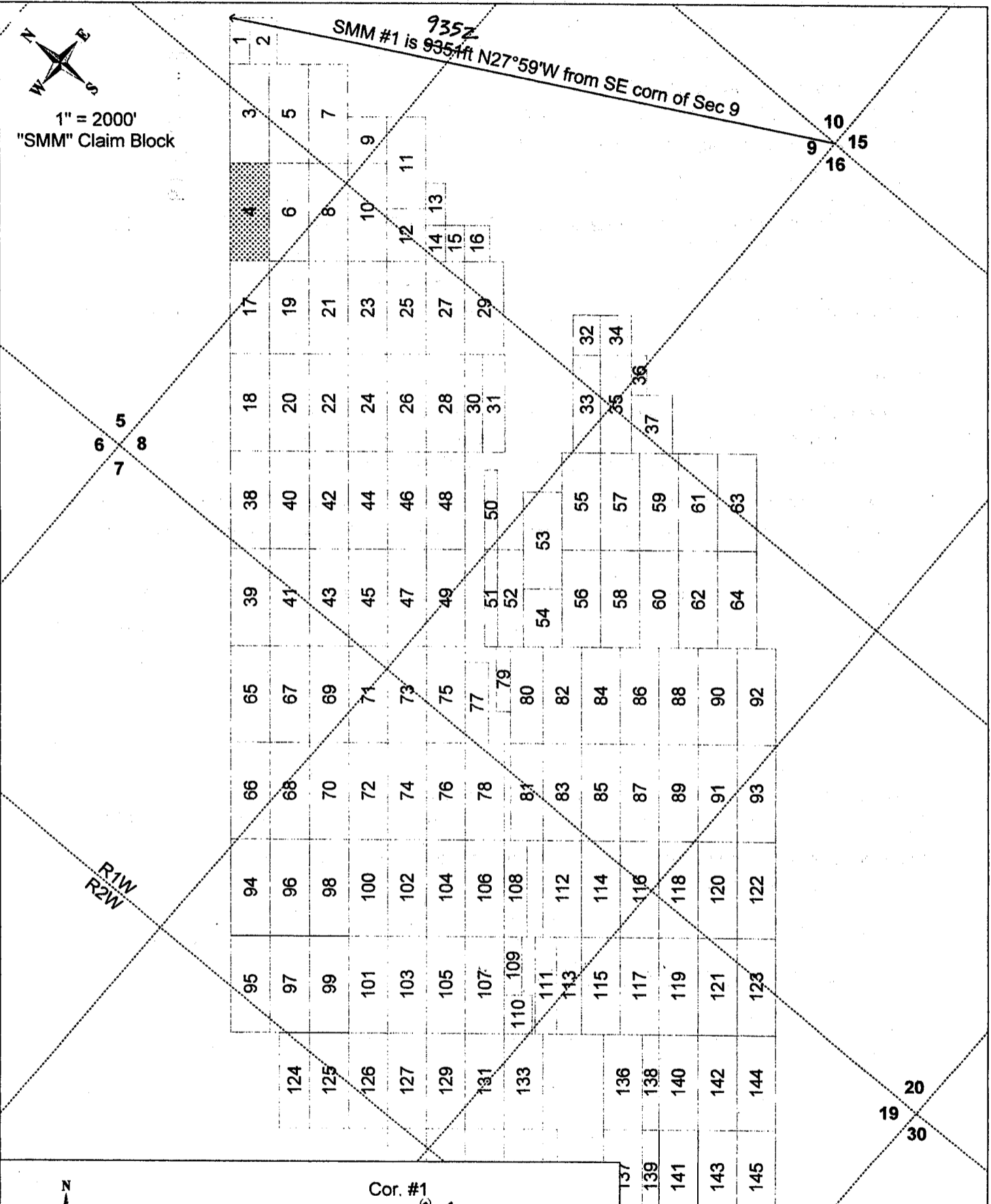
Witness:

1101426661

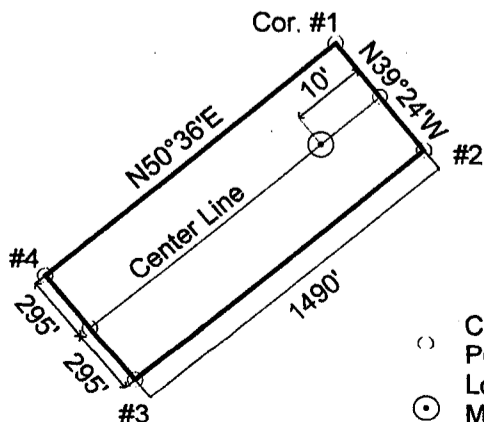
RECORDERS MEMO: LEGIBILITY
QUESTIONABLE FOR GOOD REPRODUCTION



1" = 2000'
"SMM" Claim Block



Claim Layout
(not to scale)



"SMM #4" Lode Claim

- Corner/End Posts
- ⊙ Location Monument

SMM #4 lode mining claim (shown hatched above).

Locator: Silver Mountain Mining, LLC

Type of corner and location monuments used: 1½" x 1½" wooden posts, each at least 4' above the ground surface.

The bearings and distances in degrees and feet between claim corners are as depicted on the adjacent "Claim Layout" map.



LOCATION NOTICE – LODE MINING CLAIM
 NOTICE IS HEREBY GIVEN that the "Locator", as described below, has caused to be located the **"SMM # 5"** Lode Mining Claim situated in Yavapai County, Arizona in accordance with A.R.S. 27-202 and 27-203; 43 CFR 3833.1-5; 43 CFR 3833.1-6.

RECEIVED
 BLM
 AZ STATE OFFICE
 2014 FEB - 6 P 3: 19
 PHOENIX, ARIZONA

The Locator of this Claim is: Silver Mountain Mining, LLC, whose mailing address is: 4699 E Pima Street, Tucson, Arizona, 85712.

This Claim measures 1490 feet long and 590 feet wide, such that 1480 feet are claimed in a NE direction and 10 feet in a SW direction from the Location Monument at which the Notice of Location is posted, together with 295 feet on each side of the center-line of this Claim.

The general course of this Claim is N51°E.

The Location Monument is a 5' long, 1-1/2"x 1-1/2" wooden post firmly set in the ground on the center-line of this Claim. This Claim is further marked by six 5' long 1-1/2"x 1-1/2" wooden posts firmly set in the ground, one at each corner and one at the center of each end-line.

The Location Monument of this Claim is situated in Section 5, Township 9N; Range 1W, Gila & Salt River Base & Meridian, Arizona. This Claim also encompasses portions of the quarter sections shown in the Table below:

¼ Section	Section	Township	Range	Meridian
SW	4	9N	1W	G&SRBM
SE	5	9N	1W	G&SRBM
				G&SRBM
				G&SRBM

Corner #1 of this Claim, as shown on the accompanying map, is located 8654 feet in a N31°46'W direction from the southeast corner of Section 09, Township 9N, Range 1W, G&SRBM.

A Claim Map showing the location of this Claim and its contiguous relationship to the "SMM" Claim Block is attached to this Notice.

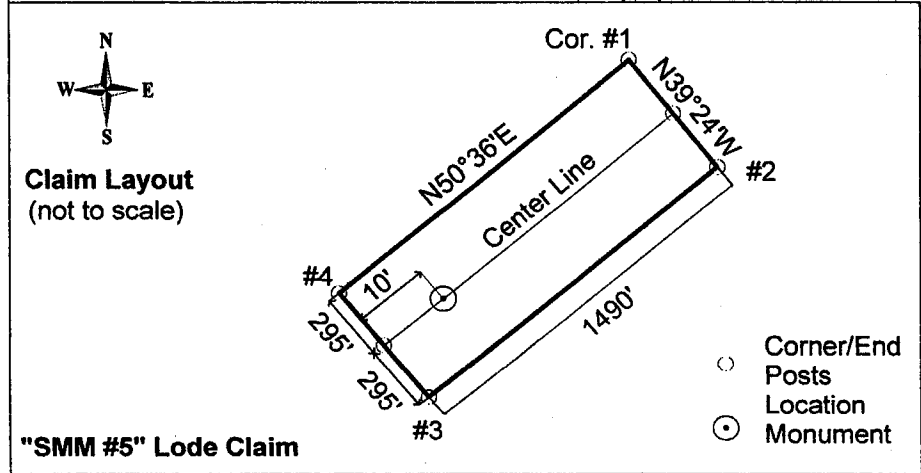
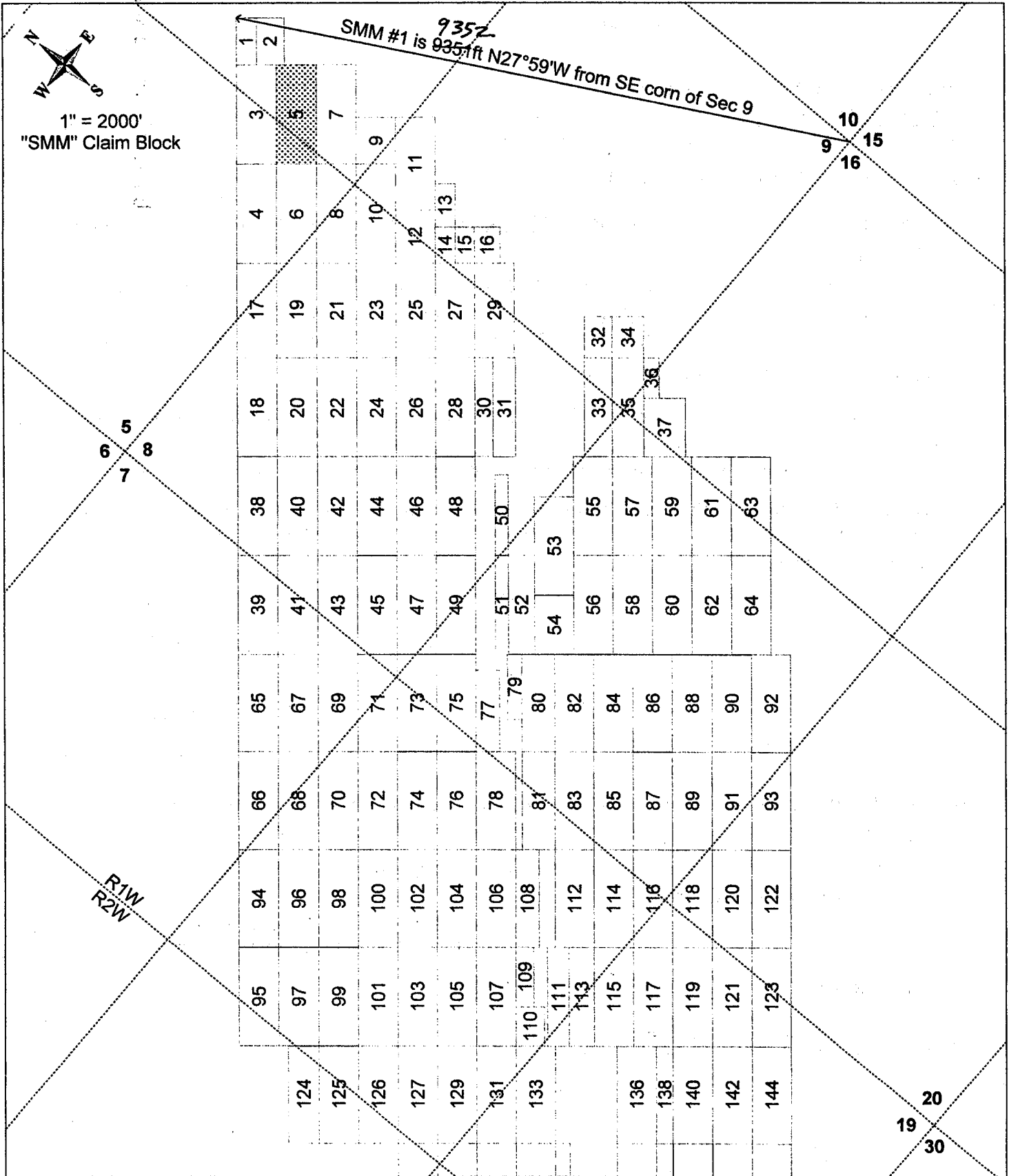
LOCATED, DATED, AND POSTED on the ground this 19th day of NOVEMBER, 2013.

AGENT FOR LOCATOR: GEOMETRIX, LLC.

Witness: [Signature]

AMC426662

RECORDERS MEMO: LEGIBILITY
QUESTIONABLE FOR GOOD REPRODUCTION



SMM #5 lode mining claim (shown hatched above).

Locator: Silver Mountain Mining, LLC

Type of corner and location monuments used: 1½" x 1½" wooden posts, each at least 4' above the ground surface.

The bearings and distances in degrees and feet between claim corners are as depicted on the adjacent "Claim Layout" map.

- Corner/End Posts
- ⊙ Location Monument



LOCATION NOTICE – LODGE MINING CLAIM

NOTICE IS HEREBY GIVEN that the "Locator", as described below, has caused to be located the **"SMM # 6"** Lode Mining Claim situated in Yavapai County, Arizona in accordance with A.R.S. 27-202 and 27-203; 43 CFR 3833.1-5; 43 CFR 3833.1-6.

RECEIVED
 BEM
 MAR 7 STATE OFF
 2014 FEB - 6 P 3:
 PHOENIX, ARIZONA

The Locator of this Claim is: Silver Mountain Mining, LLC, whose mailing address is: 4699 E Prima Street, Tucson, Arizona, 85712.

This Claim measures 1490 feet long and 590 feet wide, such that 10 feet are claimed in a NE direction and 1480 feet in a SW direction from the Location Monument at which the Notice of Location is posted, together with 295 feet on each side of the center-line of this Claim.

The general course of this Claim is N51°E.

The Location Monument is a 5' long, 1-1/2" x 1-1/2" wooden post firmly set in the ground on the center-line of this Claim. This Claim is further marked by six 5' long 1-1/2" x 1-1/2" wooden posts firmly set in the ground, one at each corner and one at the center of each end-line.

The Location Monument of this Claim is situated in Section 5, Township 9N; Range 1W, Gila & Salt River Base & Meridian, Arizona. This Claim also encompasses portions of the quarter sections shown in the Table below:

¼ Section	Section	Township	Range	Meridian
SE	5	9N	1W	G&SRBM
NE	8	9N	1W	G&SRBM
				G&SRBM
				G&SRBM

Corner #1 of this Claim, as shown on the accompanying map, is located 8584 feet in a N41°40'W direction from the southeast corner of Section 09, Township 9N, Range 1W, G&SRBM.

A Claim Map showing the location of this Claim and its contiguous relationship to the "SMM" Claim Block is attached to this Notice.

LOCATED, DATED, AND POSTED on the ground this 19th day of NOVEMBER, 2013.

AGENT FOR LOCATOR: GEOMETRIX, LLC.

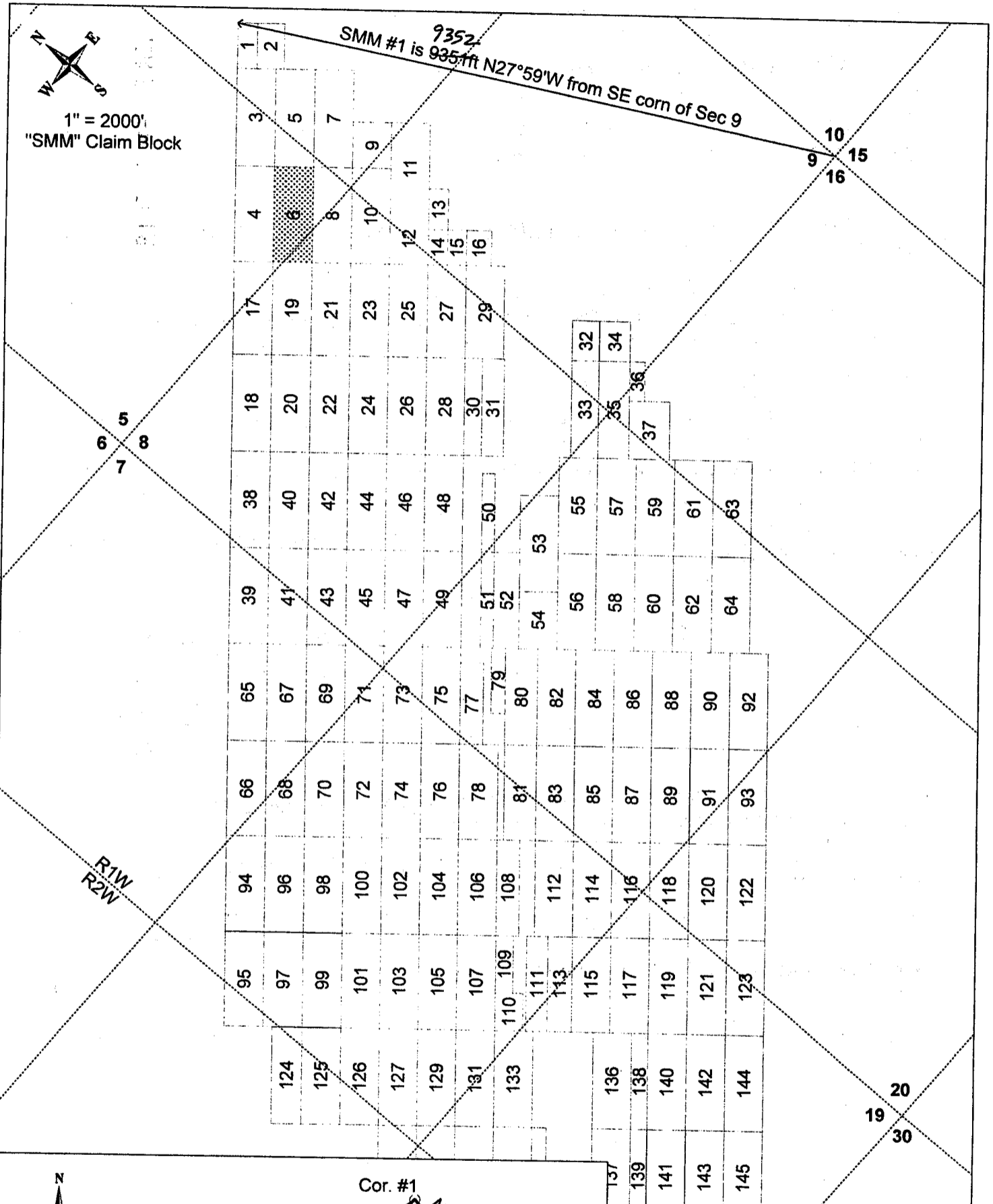
Witness: [Signature]

A110425553

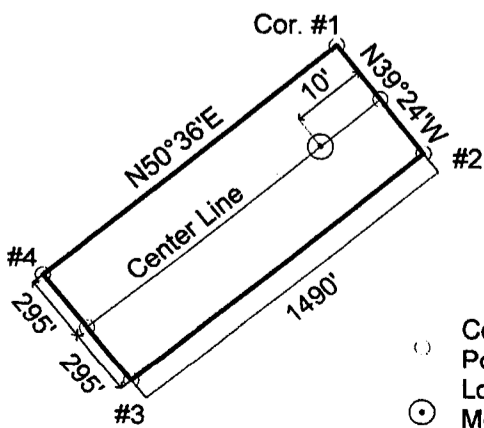
RECORDERS MEMO: LEGIBILITY
QUESTIONABLE FOR GOOD REPRODUCTION



1" = 2000'
"SMM" Claim Block



Claim Layout
(not to scale)



"SMM #6" Lode Claim

- Corner/End Posts
- ⊙ Location Monument

SMM #6 lode mining claim (shown hatched above).

Locator: Silver Mountain Mining, LLC

Type of corner and location monuments used: 1½" x 1½" wooden posts, each at least 4' above the ground surface.

The bearings and distances in degrees and feet between claim corners are as depicted on the adjacent "Claim Layout" map.



LOCATION NOTICE – LODE MINING CLAIM
 NOTICE IS HEREBY GIVEN that the "Locator", as described below, has caused to be located the **"SMM # 7"** Lode Mining Claim situated in Yavapai County, Arizona in accordance with A.R.S. 27-202 and 27-203; 43 CFR 3833.1-5; 43 CFR 3833.1-6.

RECEIVED
 BLM
 STATE OFFICE
 2014 FEB -6 P 3:19
 PHOENIX, ARIZONA

The Locator of this Claim is: Silver Mountain Mining, LLC, whose mailing address is: 4699 E Pima Street, Tucson, Arizona, 85712.

This Claim measures 1490 feet long and 590 feet wide, such that 1480 feet are claimed in a NE direction and 10 feet in a SW direction from the Location Monument at which the Notice of Location is posted, together with 295 feet on each side of the center-line of this Claim.

The general course of this Claim is N51°E.

The Location Monument is a 5' long, 1-1/2"x 1-1/2" wooden post firmly set in the ground on the center-line of this Claim. This Claim is further marked by six 5' long 1-1/2"x 1-1/2" wooden posts firmly set in the ground, one at each corner and one at the center of each end-line.

The Location Monument of this Claim is situated in Section 4, Township 9N; Range 1W, Gila & Salt River Base & Meridian, Arizona. This Claim also encompasses portions of the quarter sections shown in the Table below:

¼ Section	Section	Township	Range	Meridian
SW	4	9N	1W	G&SRBM
SE	5	9N	1W	G&SRBM
				G&SRBM
				G&SRBM

Corner #1 of this Claim, as shown on the accompanying map, is located 8069 feet in a N31°13'W direction from the southeast corner of Section 09, Township 9N, Range 1W, G&SRBM.

A Claim Map showing the location of this Claim and its contiguous relationship to the "SMM" Claim Block is attached to this Notice.

LOCATED, DATED, AND POSTED on the ground this 19th day of NOVEMBER, 2013.

AGENT FOR LOCATOR: GEOMETRIX, LLC.

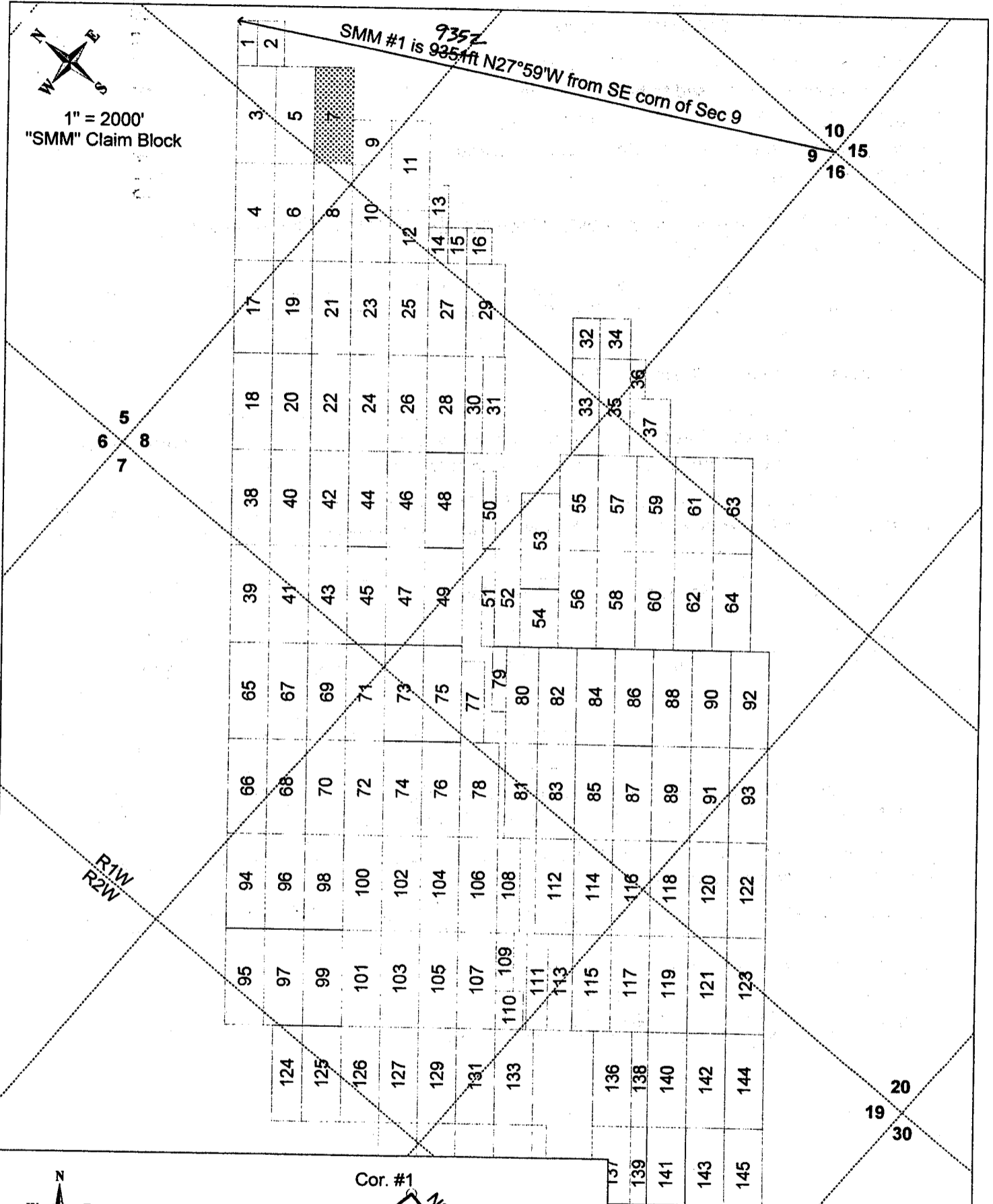
Witness:

MCH 25554

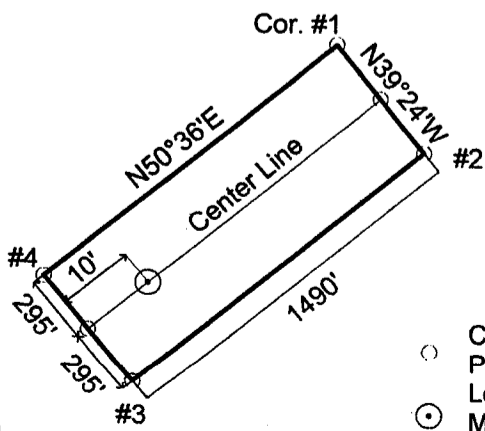
RECORDERS MEMO: LEGIBILITY
QUESTIONABLE FOR GOOD REPRODUCTION



1" = 2000'
"SMM" Claim Block



Claim Layout
(not to scale)



"SMM #7" Lode Claim

- Corner/End Posts
- ⊙ Location Monument

SMM #7 lode mining claim (shown hatched above).

Locator: Silver Mountain Mining, LLC

Type of corner and location monuments used: 1½" x 1½" wooden posts, each at least 4' above the ground surface.

The bearings and distances in degrees and feet between claim corners are as depicted on the adjacent "Claim Layout" map.



LOCATION NOTICE – LODE MINING CLAIM

NOTICE IS HEREBY GIVEN that the "Locator", as described below, has caused to be located the **"SMM # 8"** Lode Mining Claim situated in Yavapai County, Arizona in accordance with A.R.S. 27-202 and 27-203; 43 CFR 3833.1-5; 43 CFR 3833.1-6.

RECEIVED
 BLM
 STATE OFFICE
 2014 FEB -6 P 3:19
 PHOENIX, ARIZONA

* The Locator of this Claim is: Silver Mountain Mining, LLC, whose mailing address is: 4699 E Pima Street, Tucson, Arizona, 85712.

This Claim measures 1490 feet long and 590 feet wide, such that 10 feet are claimed in a NE direction and 1480 feet in a SW direction from the Location Monument at which the Notice of Location is posted, together with 295 feet on each side of the center-line of this Claim.

The general course of this Claim is N51°E.

The Location Monument is a 5' long, 1-1/2" x 1-1/2" wooden post firmly set in the ground on the center-line of this Claim. This Claim is further marked by six 5' long 1-1/2" x 1-1/2" wooden posts firmly set in the ground, one at each corner and one at the center of each end-line.

The Location Monument of this Claim is situated in Section 4, Township 9N; Range 1W, Gila & Salt River Base & Meridian, Arizona. This Claim also encompasses portions of the quarter sections shown in the Table below:

¼ Section	Section	Township	Range	Meridian
SW	4	9N	1W	G&SRBM
SE	5	9N	1W	G&SRBM
NE	8	9N	1W	G&SRBM
NW	9	9N	1W	G&SRBM

Corner #1 of this Claim, as shown on the accompanying map, is located 7995 feet in a N41°50'W direction from the southeast corner of Section 09, Township 9N, Range 1W, G&SRBM.

A Claim Map showing the location of this Claim and its contiguous relationship to the "SMM" Claim Block is attached to this Notice.

LOCATED, DATED, AND POSTED on the ground this 19th day of NOVEMBER, 2013.

AGENT FOR LOCATOR: GEOMETRIX, LLC.

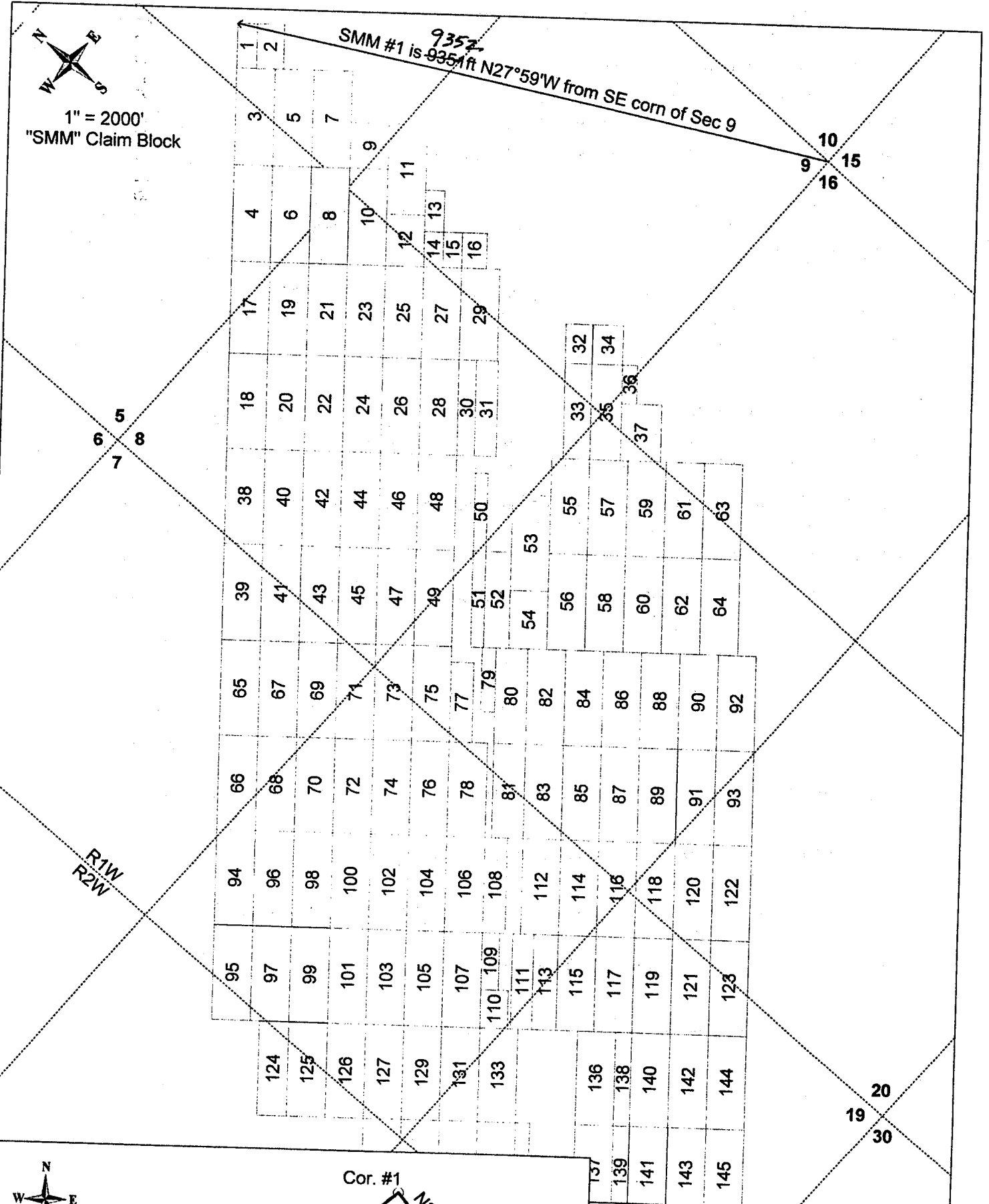
Witness: [Signature]

A110125565

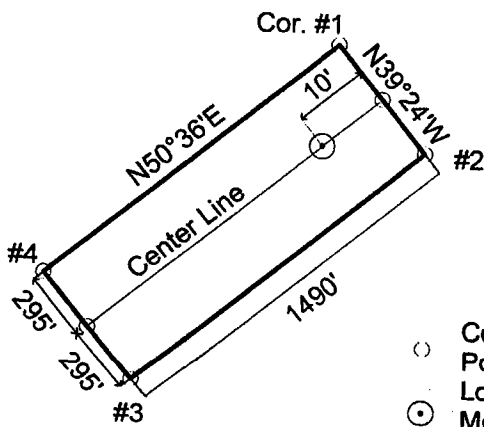
RECORDERS MEMO: LEGIBILITY
QUESTIONABLE FOR GOOD REPRODUCTION



1" = 2000'
"SMM" Claim Block



Claim Layout
(not to scale)



○ Corner/End Posts
⊙ Location Monument

SMM #8 lode mining claim (shown hatched above).

Locator: Silver Mountain Mining, LLC

Type of corner and location monuments used: 1½" x 1½" wooden posts, each at least 4' above the ground surface.

The bearings and distances in degrees and feet between claim corners are as depicted on the adjacent "Claim Layout" map.

"SMM #8" Lode Claim



LOCATION NOTICE – LODE MINING CLAIM

NOTICE IS HEREBY GIVEN that the "Locator", as described below, has caused to be located the **"SMM # 9"** Lode Mining Claim situated in Yavapai County, Arizona in accordance with A.R.S. 27-202 and 27-203; 43 CFR 3833.1-5; 43 CFR 3833.1-6.

RECEIVED
 BLM
 AZ STATE OFFICE
 2014 FEB - 6 P 3:19
 PHOENIX, ARIZONA

The Locator of this Claim is: Silver Mountain Mining, LLC, whose mailing address is: 4699 E Pima Street, Tucson, Arizona, 85712.

This Claim measures 700 feet long and 590 feet wide, such that 690 feet are claimed in a NE direction and 10 feet in a SW direction from the Location Monument at which the Notice of Location is posted, together with 295 feet on each side of the center-line of this Claim.

The general course of this Claim is N51°E.

The Location Monument is a 5' long, 1-1/2" x 1-1/2" wooden post firmly set in the ground on the center-line of this Claim. This Claim is further marked by six 5' long 1-1/2" x 1-1/2" wooden posts firmly set in the ground, one at each corner and one at the center of each end-line.

The Location Monument of this Claim is situated in Section 9, Township 9N; Range 1W, Gila & Salt River Base & Meridian, Arizona. This Claim also encompasses portions of the quarter sections shown in the Table below:

¼ Section	Section	Township	Range	Meridian
SW	4	9N	1W	G&SRBM
NW	9	9N	1W	G&SRBM
				G&SRBM
				G&SRBM

Corner #1 of this Claim, as shown on the accompanying map, is located 7406 feet in a N36°37'W direction from the southeast corner of Section 09, Township 9N, Range 1W, G&SRBM.

A Claim Map showing the location of this Claim and its contiguous relationship to the "SMM" Claim Block is attached to this Notice.

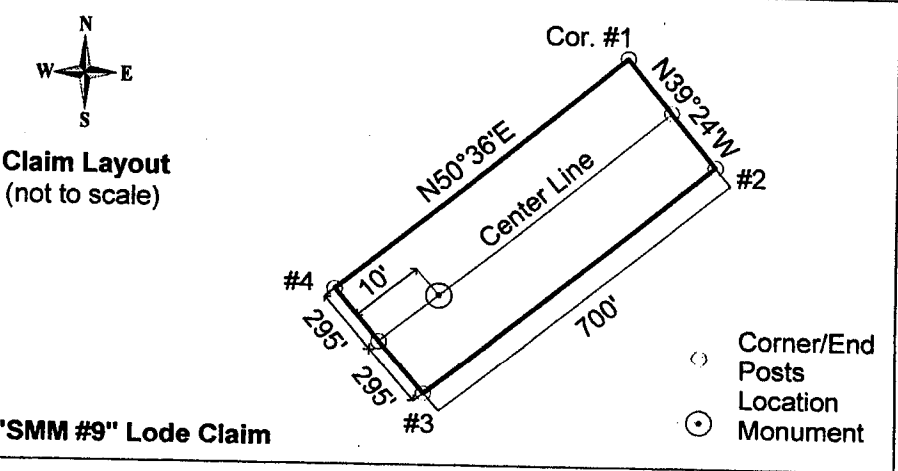
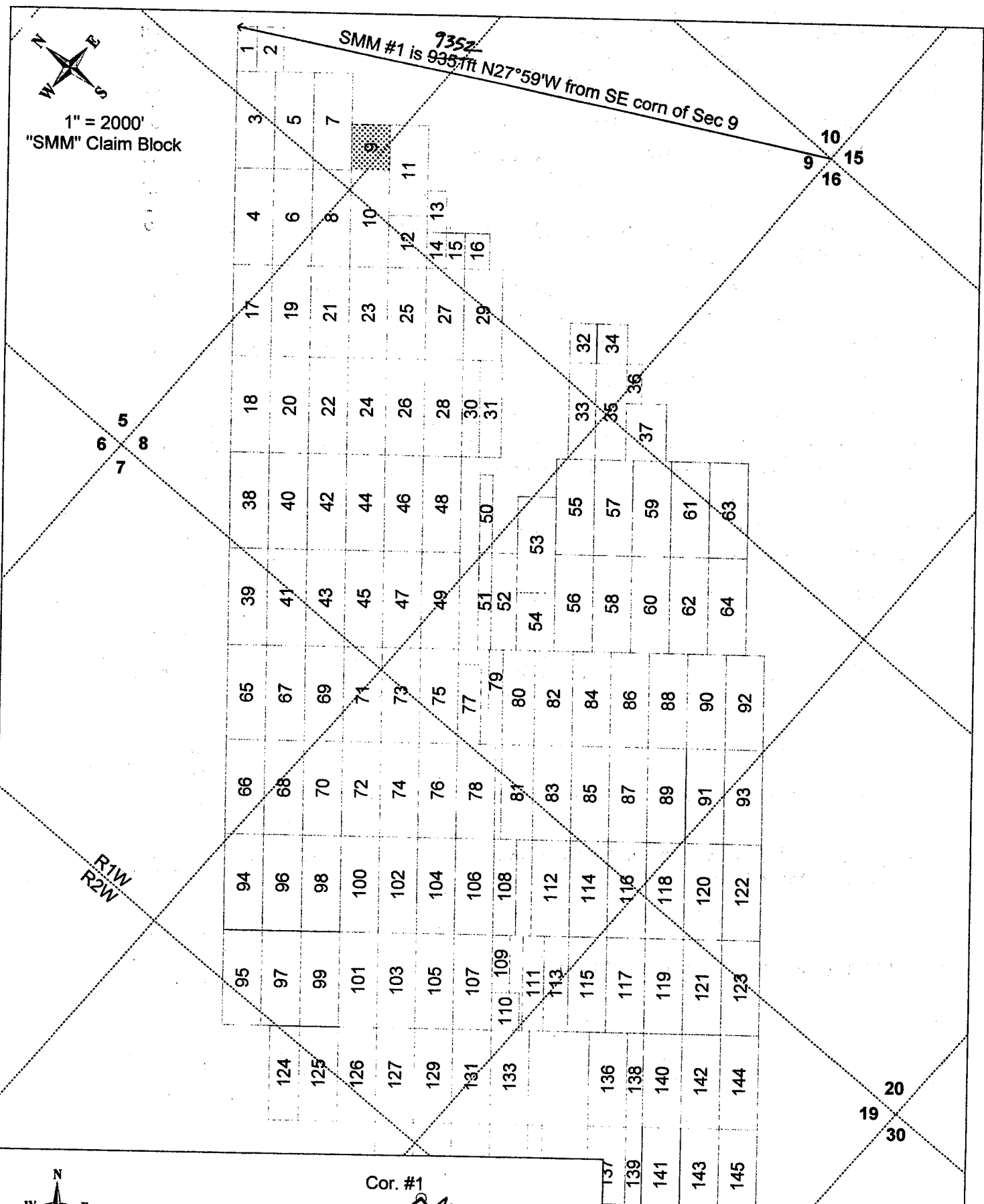
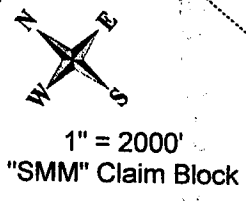
LOCATED, DATED, AND POSTED on the ground this 19th day of NOVEMBER, 2013.

AGENT FOR LOCATOR: GEOMETRIX, LLC.

Witness: [Signature]

ATTORNEY 26666

RECORDERS MEMO: LEGIBILITY
 QUESTIONABLE FOR GOOD REPRODUCTION



SMM #9 lode mining claim (shown hatched above).

Locator: Silver Mountain Mining, LLC

Type of corner and location monuments used: 1½" x 1½" wooden posts, each at least 4' above the ground surface.

The bearings and distances in degrees and feet between claim corners are as depicted on the adjacent "Claim Layout" map.



LOCATION NOTICE – LODE MINING CLAIM

NOTICE IS HEREBY GIVEN that the "Locator", as described below, has caused to be located the **"SMM # 10"** Lode Mining Claim situated in Yavapai County, Arizona in accordance with A.R.S. 27-202 and 27-203; 43 CFR 3833.1-5; 43 CFR 3833.1-6.

RECEIVED
 BLM
 2014 FEB -6 P 3:19
 PHOENIX, ARIZONA
 BLM
 17 STATE OFFICE

The Locator of this Claim is: Silver Mountain Mining, LLC, whose mailing address is: 4699 E Pima Street, Tucson, Arizona, 85712.

This Claim measures 1490 feet long and 590 feet wide, such that 10 feet are claimed in a NE direction and 1480 feet in a SW direction from the Location Monument at which the Notice of Location is posted, together with 295 feet on each side of the center-line of this Claim.

The general course of this Claim is N51°E.

The Location Monument is a 5' long, 1-1/2" x 1-1/2" wooden post firmly set in the ground on the center-line of this Claim. This Claim is further marked by six 5' long 1-1/2" x 1-1/2" wooden posts firmly set in the ground, one at each corner and one at the center of each end-line.

The Location Monument of this Claim is situated in Section 9, Township 9N; Range 1W, Gila & Salt River Base & Meridian, Arizona. This Claim also encompasses portions of the quarter sections shown in the Table below:

¼ Section	Section	Township	Range	Meridian
SW	4	9N	1W	G&SRBM
NE	8	9N	1W	G&SRBM
NW	9	9N	1W	G&SRBM
				G&SRBM

Corner #1 of this Claim, as shown on the accompanying map, is located 7405 feet in a N42°02'W direction from the southeast corner of Section 09, Township 9N, Range 1W, G&SRBM.

A Claim Map showing the location of this Claim and its contiguous relationship to the "SMM" Claim Block is attached to this Notice.

LOCATED, DATED, AND POSTED on the ground this 19th day of NOVEMBER, 2013.

AGENT FOR LOCATOR: GEOMETRIX, LLC.

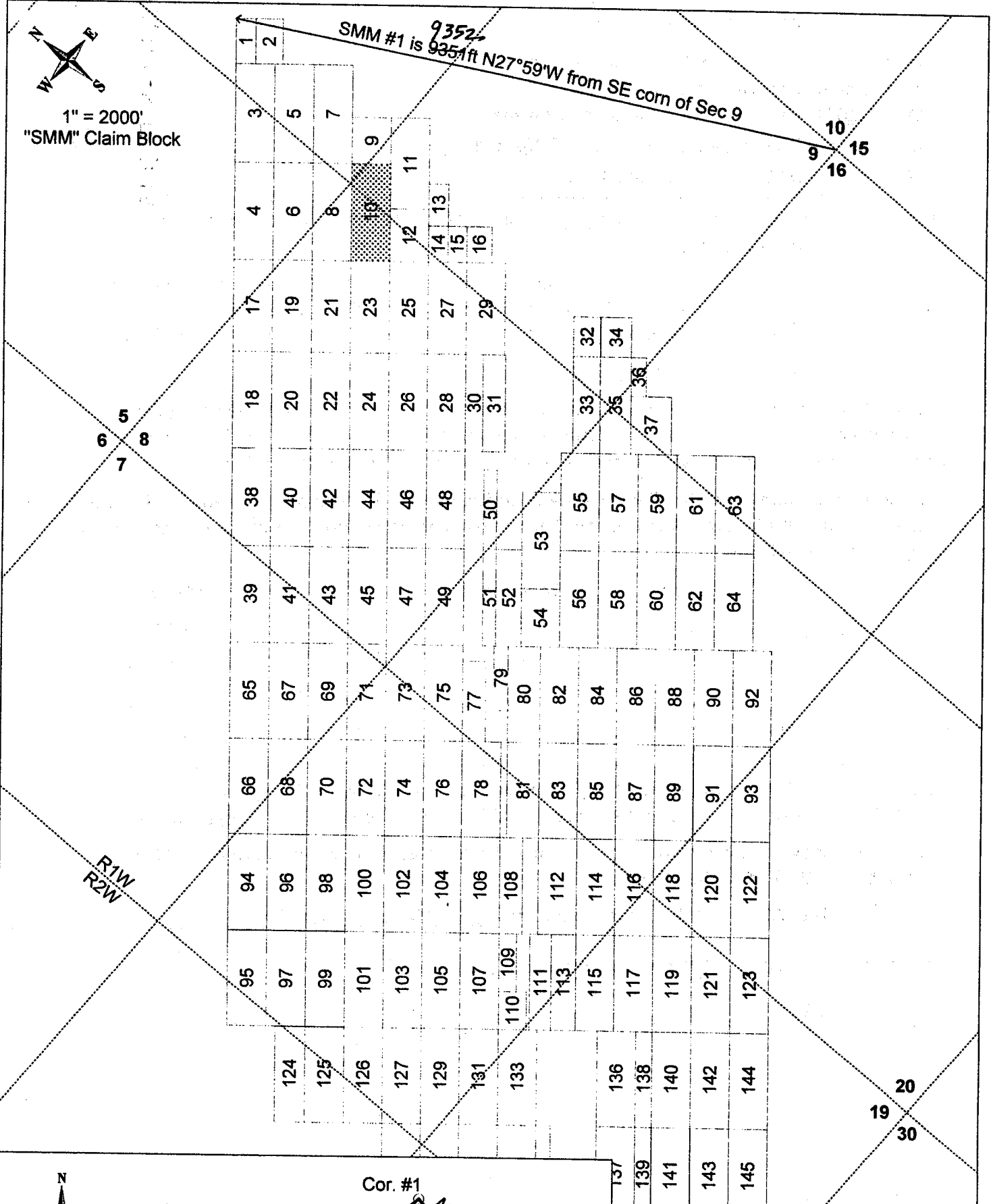
Witness: 

A110126557

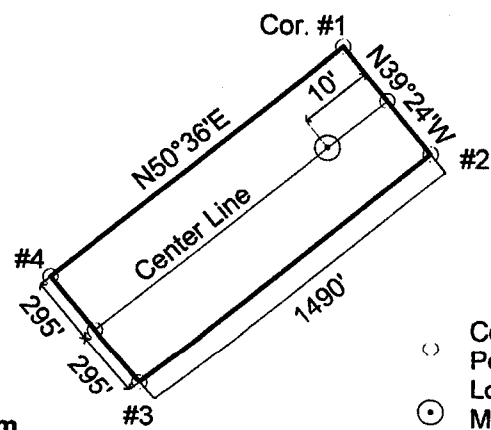
RECORDERS MEMO: LEGIBILITY
QUESTIONABLE FOR GOOD REPRODUCTION



1" = 2000'
"SMM" Claim Block



Claim Layout
(not to scale)



"SMM #10" Lode Claim

- Corner/End Posts
- ⊙ Location Monument

SMM #10 lode mining claim (shown hatched above).

Locator: Silver Mountain Mining, LLC

Type of corner and location monuments used: 1½" x 1½" wooden posts, each at least 4' above the ground surface.

The bearings and distances in degrees and feet between claim corners are as depicted on the adjacent "Claim Layout" map.



LOCATION NOTICE – LODE MINING CLAIM

NOTICE IS HEREBY GIVEN that the “Locator”, as described below, has caused to be located the **“SMM # 11”** Lode Mining Claim situated in Yavapai County, Arizona in accordance with A.R.S. 27-202 and 27-203; 43 CFR 3833.1-5; 43 CFR 3833.1-6.

BLM RECEIVED
 PHOENIX, ARIZONA
 2014 FEB -6 P 3:25
 BLM AZ STATE OFFICE

The Locator of this Claim is: Silver Mountain Mining, LLC, whose mailing address is: 5699 E Pima Street, Tucson, Arizona, 85712.

This Claim measures 1390 feet long and 590 feet wide, such that 1380 feet are claimed in a NE direction and 10 feet in a SW direction from the Location Monument at which the Notice of Location is posted, together with 295 feet on each side of the center-line of this Claim.

The general course of this Claim is N51°E.

The Location Monument is a 5’ long, 1-1/2”x 1-1/2” wooden post firmly set in the ground on the center-line of this Claim. This Claim is further marked by six 5’ long 1-1/2”x 1-1/2” wooden posts firmly set in the ground, one at each corner and one at the center of each end-line.

The Location Monument of this Claim is situated in Section 9, Township 9N; Range 1W, Gila & Salt River Base & Meridian, Arizona. This Claim also encompasses portions of the quarter sections shown in the Table below:

¼ Section	Section	Township	Range	Meridian
SW	4	9N	1W	G&SRBM
NW	9	9N	1W	G&SRBM
				G&SRBM
				G&SRBM

Corner #1 of this Claim, as shown on the accompanying map, is located 6817 feet in a N36°23'W direction from the southeast corner of Section 09, Township 9N, Range 1W, G&SRBM.

A Claim Map showing the location of this Claim and its contiguous relationship to the “SMM” Claim Block is attached to this Notice.

LOCATED, DATED, AND POSTED on the ground this 3rd day of DECEMBER, 2013.

AGENT FOR LOCATOR: GEOMETRIX, LLC.

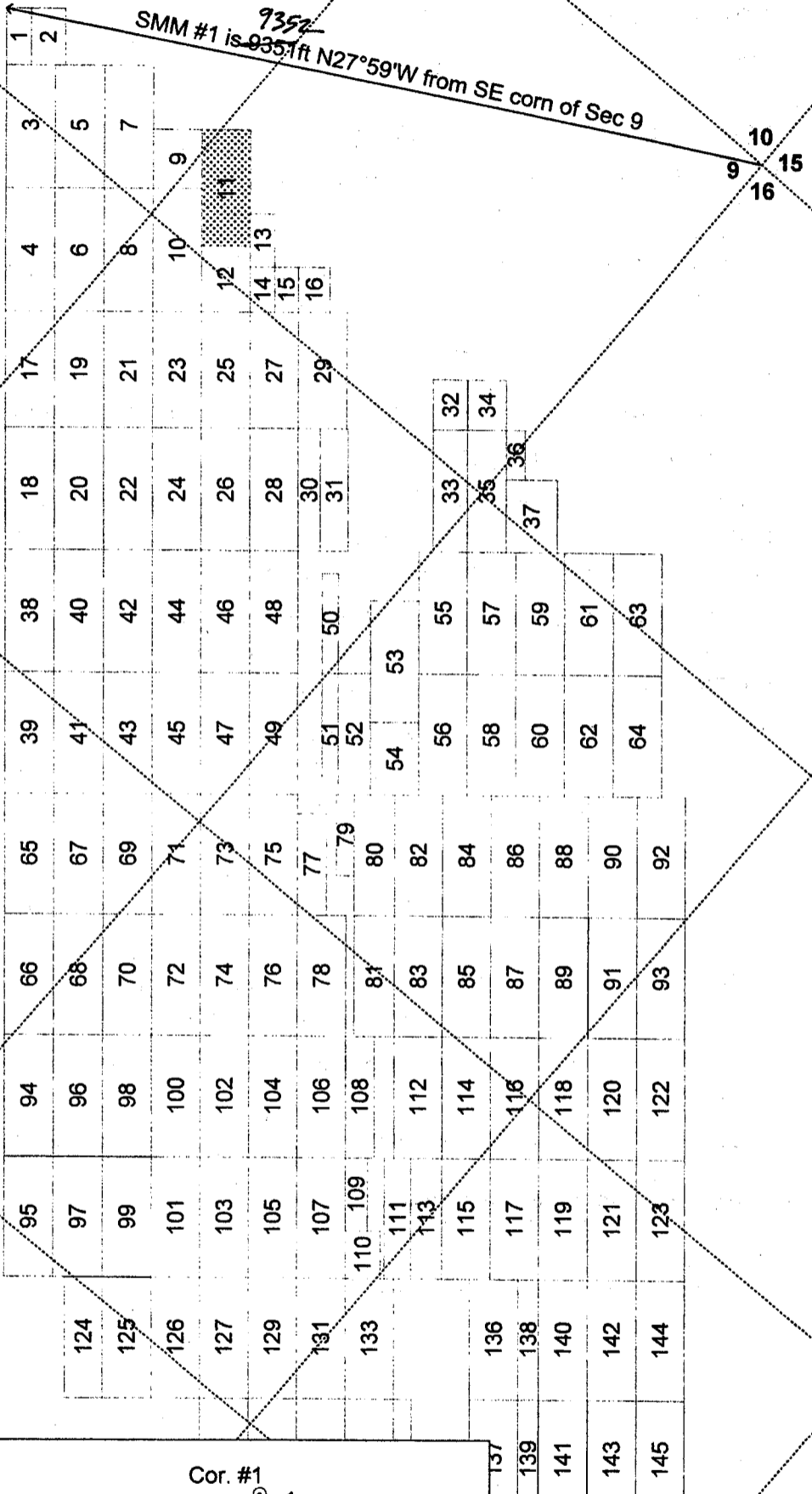
Witness:

A110125558

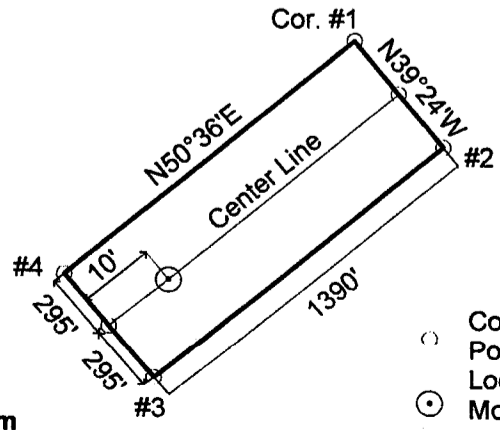
RECORDERS MEMO: LEGIBILITY
QUESTIONABLE FOR GOOD REPRODUCTION



1" = 2000'
"SMM" Claim Block



Claim Layout
(not to scale)



- Corner/End Posts
- ⊙ Location Monument

"SMM #11" Lode Claim

SMM #11 lode mining claim (shown hatched above).

Locator: Silver Mountain Mining, LLC

Type of corner and location monuments used: 1½" x 1½" wooden posts, each at least 4' above the ground surface.

The bearings and distances in degrees and feet between claim corners are as depicted on the adjacent "Claim Layout" map.



LOCATION NOTICE – LODGE MINING CLAIM

NOTICE IS HEREBY GIVEN that the "Locator", as described below, has caused to be located the **"SMM # 12"** Lode Mining Claim situated in Yavapai County, Arizona in accordance with A.R.S. 27-202 and 27-203; 43 CFR 3833.1-5; 43 CFR 3833.1-6.

RECEIVED
 BLM
 DIAZ STATE OFFICE
 2014 FEB -6 P 3:20
 PHOENIX, ARIZONA

The Locator of this Claim is: Silver Mountain Mining, LLC, whose mailing address is: 4699 E Pima Street, Tucson, Arizona, 85712.

This Claim measures 800 feet long and 590 feet wide, such that 10 feet are claimed in a NE direction and 790 feet in a SW direction from the Location Monument at which the Notice of Location is posted, together with 295 feet on each side of the center-line of this Claim.

The general course of this Claim is N51°E.

The Location Monument is a 5' long, 1-1/2" x 1-1/2" wooden post firmly set in the ground on the center-line of this Claim. This Claim is further marked by six 5' long 1-1/2" x 1-1/2" wooden posts firmly set in the ground, one at each corner and one at the center of each end-line.

The Location Monument of this Claim is situated in Section 9, Township 9N; Range 1W, Gila & Salt River Base & Meridian, Arizona. This Claim also encompasses portions of the quarter sections shown in the Table below:

¼ Section	Section	Township	Range	Meridian
NE	8	9N	1W	G&SRBM
NW	9	9N	1W	G&SRBM
				G&SRBM
				G&SRBM

Corner #1 of this Claim, as shown on the accompanying map, is located 6885 feet in a N48°01'W direction from the southeast corner of Section 09, Township 9N, Range 1W, G&SRBM.

A Claim Map showing the location of this Claim and its contiguous relationship to the "SMM" Claim Block is attached to this Notice.

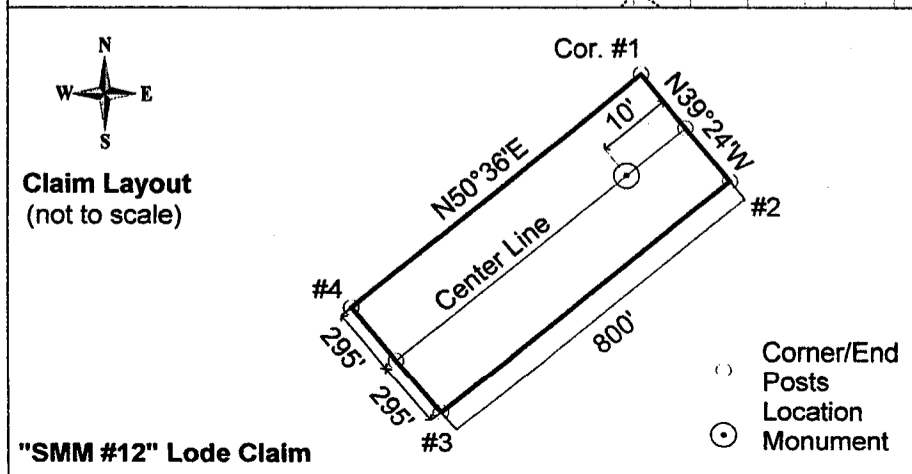
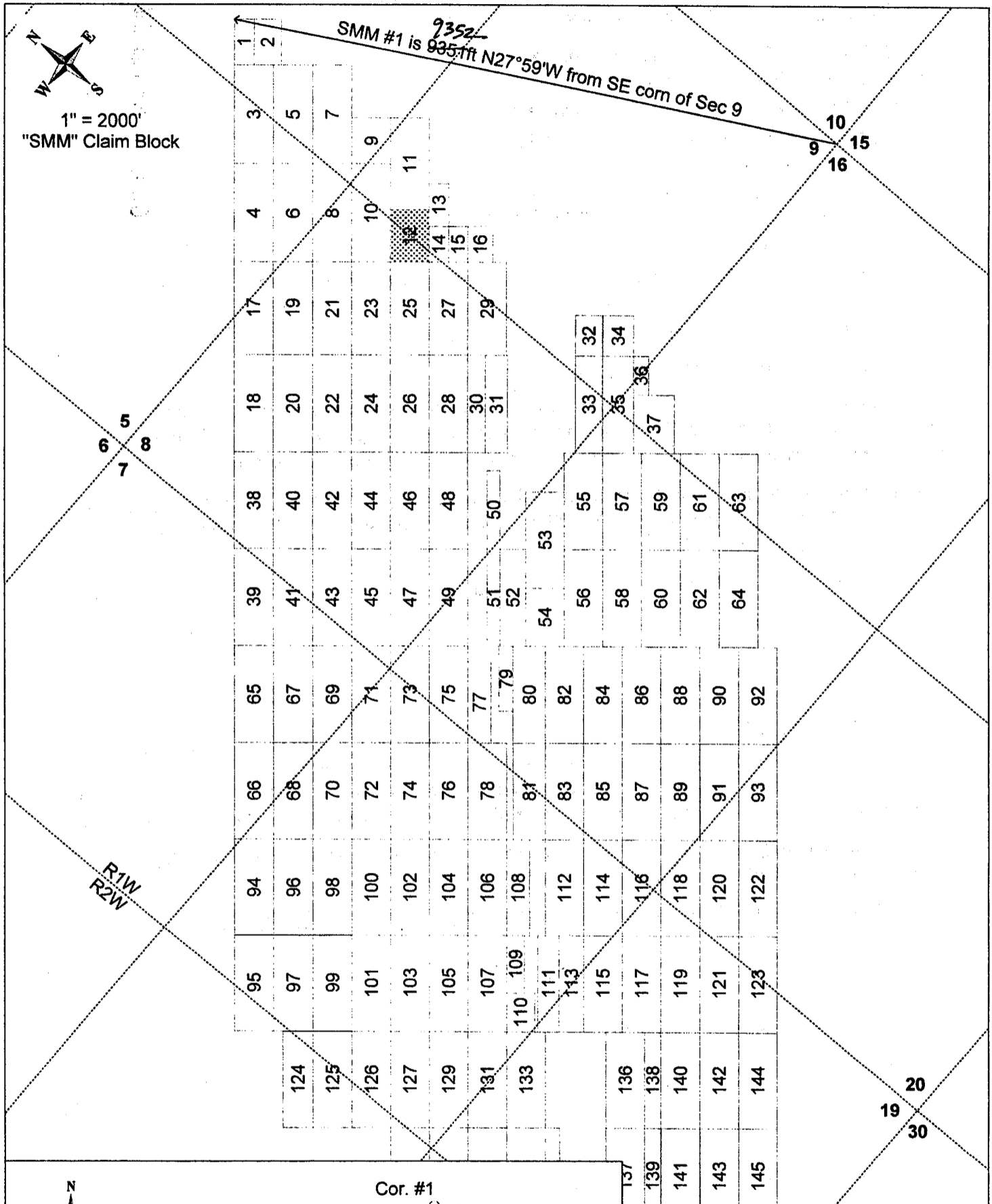
LOCATED, DATED, AND POSTED on the ground this 3rd day of DECEMBER, 2013.

AGENT FOR LOCATOR: GEOMETRIX, LLC.

Witness: 

A1104266669

RECORDERS MEMO: LEGIBILITY
QUESTIONABLE FOR GOOD REPRODUCTION



SMM #12 lode mining claim (shown hatched above).

Locator: Silver Mountain Mining, LLC

Type of corner and location monuments used: 1½" x 1½" wooden posts, each at least 4' above the ground surface.

The bearings and distances in degrees and feet between claim corners are as depicted on the adjacent "Claim Layout" map.

- Corner/End Posts
- ⊙ Location Monument



LOCATION NOTICE – LODE MINING CLAIM
 NOTICE IS HEREBY GIVEN that the “Locator”, as described below, has caused to be located the **“SMM # 13”** Lode Mining Claim situated in Yavapai County, Arizona in accordance with A.R.S. 27-202 and 27-203; 43 CFR 3833.1-5; 43 CFR 3833.1-6.

RECEIVED
 BLM AZ STATE OFFICE
 2014 FEB - 6 P 3:20
 PHOENIX, ARIZONA

The Locator of this Claim is: Silver Mountain Mining, LLC, whose mailing address is: 4699 E Pima Street, Tucson, Arizona, 85712.

This Claim measures 640 feet long and 300 feet wide, such that 310 feet are claimed in a NE direction and 330 feet in a SW direction from the Location Monument at which the Notice of Location is posted, together with 150 feet on each side of the center-line of this Claim.

The general course of this Claim is N51°E.

The Location Monument is a 5' long, 1-1/2" x 1-1/2" wooden post firmly set in the ground on the center-line of this Claim. This Claim is further marked by six 5' long 1-1/2" x 1-1/2" wooden posts firmly set in the ground, one at each corner and one at the center of each end-line.

The Location Monument of this Claim is situated in Section 9, Township 9N; Range 1W, Gila & Salt River Base & Meridian, Arizona. This Claim also encompasses portions of the quarter sections shown in the Table below:

¼ Section	Section	Township	Range	Meridian
NW	9	9N	1W	G&SRBM
				G&SRBM
				G&SRBM
				G&SRBM

Corner #1 of this Claim, as shown on the accompanying map, is located 6250 feet in a N45°17'W direction from the southeast corner of Section 09, Township 9N, Range 1W, G&SRBM.

A Claim Map showing the location of this Claim and its contiguous relationship to the “SMM” Claim Block is attached to this Notice.

LOCATED, DATED, AND POSTED on the ground this 3rd day of DECEMBER, 2013.

AGENT FOR LOCATOR: GEOMETRIX, LLC.

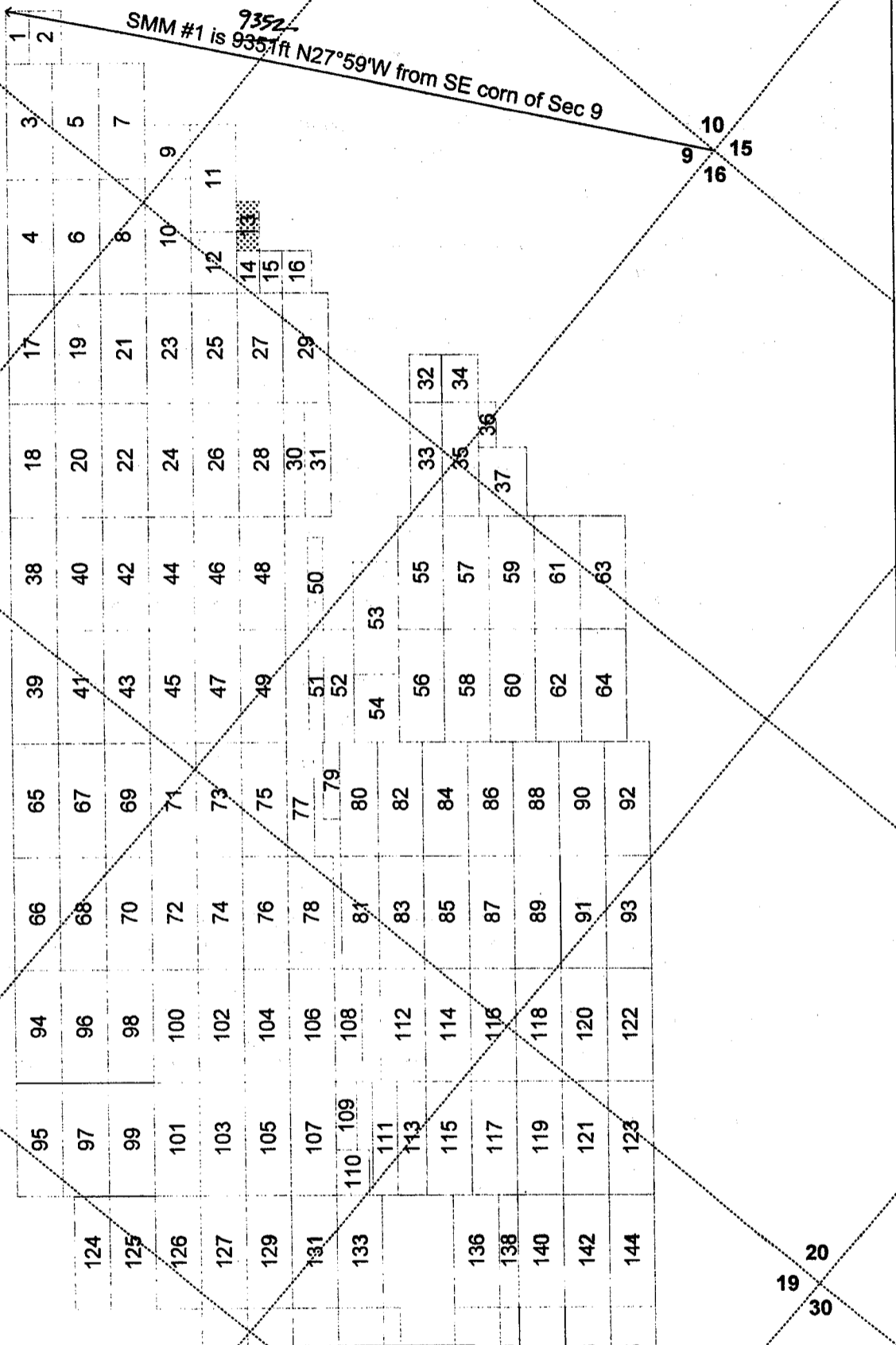
Witness: [Signature]

ATC 125570

RECORDERS MEMO: LEGIBILITY
 QUESTIONABLE FOR GOOD REPRODUCTION



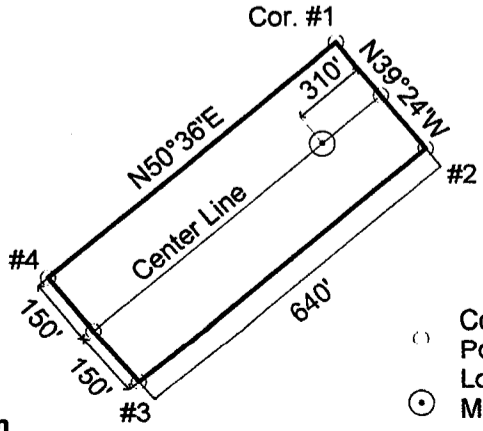
1" = 2000'
 "SMM" Claim Block



R1W
 R2W



Claim Layout
 (not to scale)



○ Corner/End Posts
 ⊙ Location Monument

"SMM #13" Lode Claim

SMM #13 lode mining claim (shown hatched above).

Locator: Silver Mountain Mining, LLC

Type of corner and location monuments used: 1½" x 1½" wooden posts, each at least 4' above the ground surface.

The bearings and distances in degrees and feet between claim corners are as depicted on the adjacent "Claim Layout" map.



LOCATION NOTICE – LODE MINING CLAIM

NOTICE IS HEREBY GIVEN that the "Locator", as described below, has caused to be located the **"SMM # 14"** Lode Mining Claim situated in Yavapai County, Arizona in accordance with A.R.S. 27-202 and 27-203; 43 CFR 3833.1-5; 43 CFR 3833.1-6.

RECEIVED
 BLM AZ STATE OFFICE
 2014 FEB - 6 P 3:22
 PHOENIX, ARIZONA

The Locator of this Claim is: Silver Mountain Mining, LLC, whose mailing address is: 4699 E Pima Street, Tucson, Arizona, 85712.

This Claim measures 550 feet long and 300 feet wide, such that 540 feet are claimed in a NE direction and 10 feet in a SW direction from the Location Monument at which the Notice of Location is posted, together with 150 feet on each side of the center-line of this Claim.

The general course of this Claim is N51°E.

The Location Monument is a 5' long, 1-1/2"x 1-1/2" wooden post firmly set in the ground on the center-line of this Claim. This Claim is further marked by six 5' long 1-1/2"x 1-1/2" wooden posts firmly set in the ground, one at each corner and one at the center of each end-line.

The Location Monument of this Claim is situated in Section 8, Township 9N; Range 1W, Gila & Salt River Base & Meridian, Arizona. This Claim also encompasses portions of the quarter sections shown in the Table below:

¼ Section	Section	Township	Range	Meridian
NE	8	9N	1W	G&SRBM
NW	9	9N	1W	G&SRBM
				G&SRBM
				G&SRBM

Corner #1 of this Claim, as shown on the accompanying map, is located 6348 feet in a N51°03'W direction from the southeast corner of Section 09, Township 9N, Range 1W, G&SRBM.

A Claim Map showing the location of this Claim and its contiguous relationship to the "SMM" Claim Block is attached to this Notice.

LOCATED, DATED, AND POSTED on the ground this 3rd day of DECEMBER, 2013.

AGENT FOR LOCATOR: GEOMETRIX, LLC.

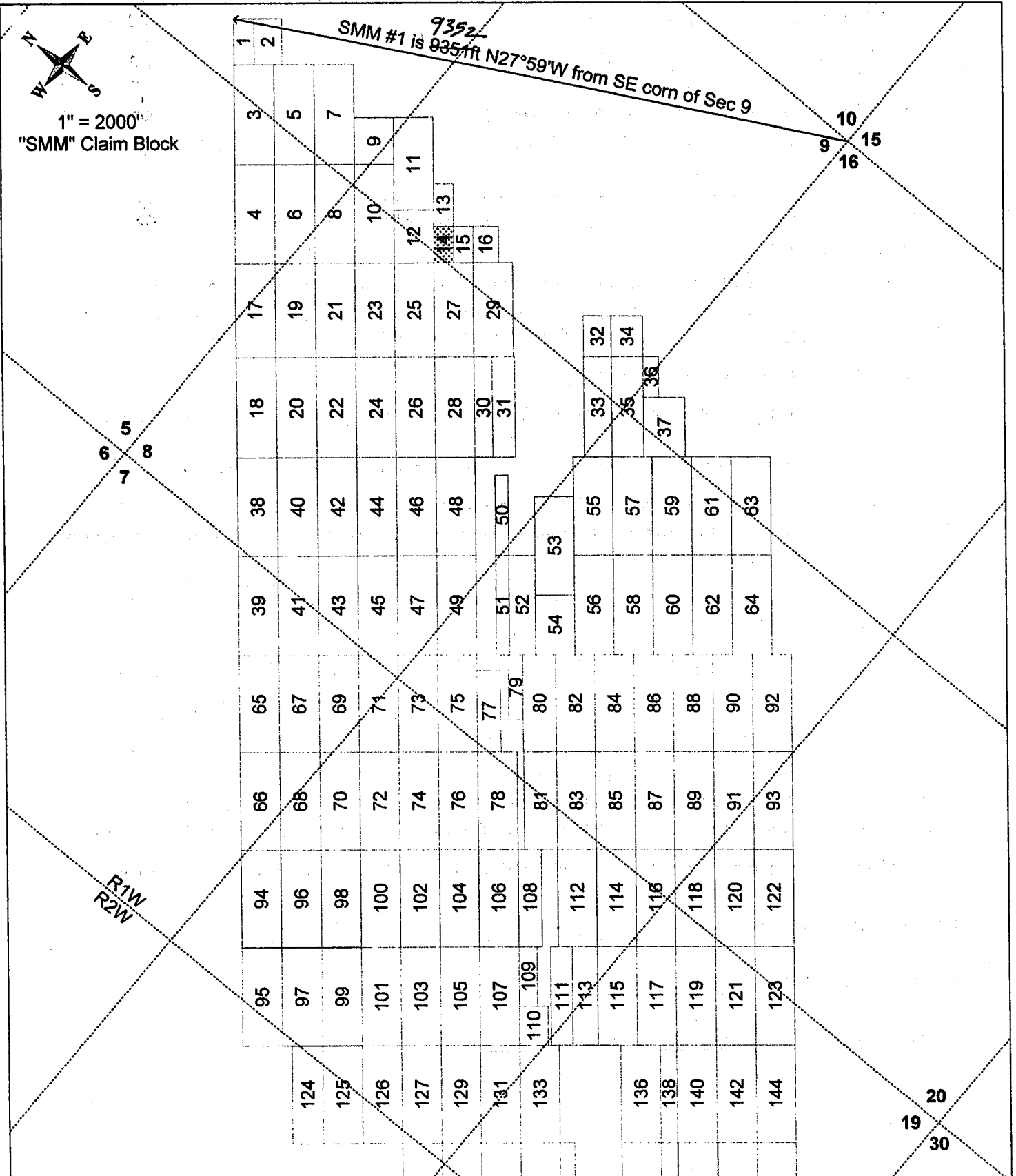
Witness:

AMC 025571

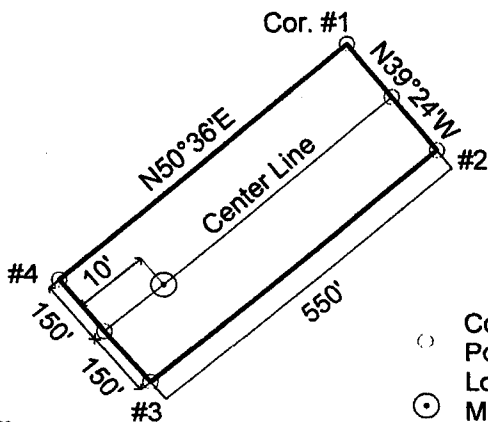
RECORDERS MEMO: LEGIBILITY
 QUESTIONABLE FOR GOOD REPRODUCTION



1" = 2000'
 "SMM" Claim Block



Claim Layout
 (not to scale)



"SMM #14" Lode Claim

- Corner/End Posts
- ⊙ Location Monument

SMM #14 lode mining claim (shown hatched above).

Locator: Silver Mountain Mining, LLC

Type of corner and location monuments used: 1½" x 1½" wooden posts, each at least 4' above the ground surface.

The bearings and distances in degrees and feet between claim corners are as depicted on the adjacent "Claim Layout" map.



LOCATION NOTICE – LODE MINING CLAIM
 NOTICE IS HEREBY GIVEN that the “Locator”, as described below, has caused to be located the **“SMM # 15”** Lode Mining Claim situated in Yavapai County, Arizona in accordance with A.R.S. 27-202 and 27-203; 43 CFR 3833.1-5; 43 CFR 3833.1-6.

RECEIVED
 BEM
 AZ STATE OFFICE
 2014 FEB - 6 P 3: 20
 PHOENIX, ARIZONA

The Locator of this Claim is: Silver Mountain Mining, LLC, whose mailing address is: 4699 E Pima Street, Tucson, Arizona, 85712.

This Claim measures 550 feet long and 300 feet wide, such that 540 feet are claimed in a NE direction and 10 feet in a SW direction from the Location Monument at which the Notice of Location is posted, together with 150 feet on each side of the center-line of this Claim.

The general course of this Claim is N51°E.

The Location Monument is a 5' long, 1-1/2" x 1-1/2" wooden post firmly set in the ground on the center-line of this Claim. This Claim is further marked by six 5' long 1-1/2" x 1-1/2" wooden posts firmly set in the ground, one at each corner and one at the center of each end-line.

The Location Monument of this Claim is situated in Section 9, Township 9N; Range 1W, Gila & Salt River Base & Meridian, Arizona. This Claim also encompasses portions of the quarter sections shown in the Table below:


¼ Section	Section	Township	Range	Meridian
NW	9	9N	1W	G&SRBM
				G&SRBM
				G&SRBM
				G&SRBM

Corner #1 of this Claim, as shown on the accompanying map, is located 6055 feet in a N51°37'W direction from the southeast corner of Section 09, Township 9N, Range 1W, G&SRBM.

A Claim Map showing the location of this Claim and its contiguous relationship to the **“SMM”** Claim Block is attached to this Notice.

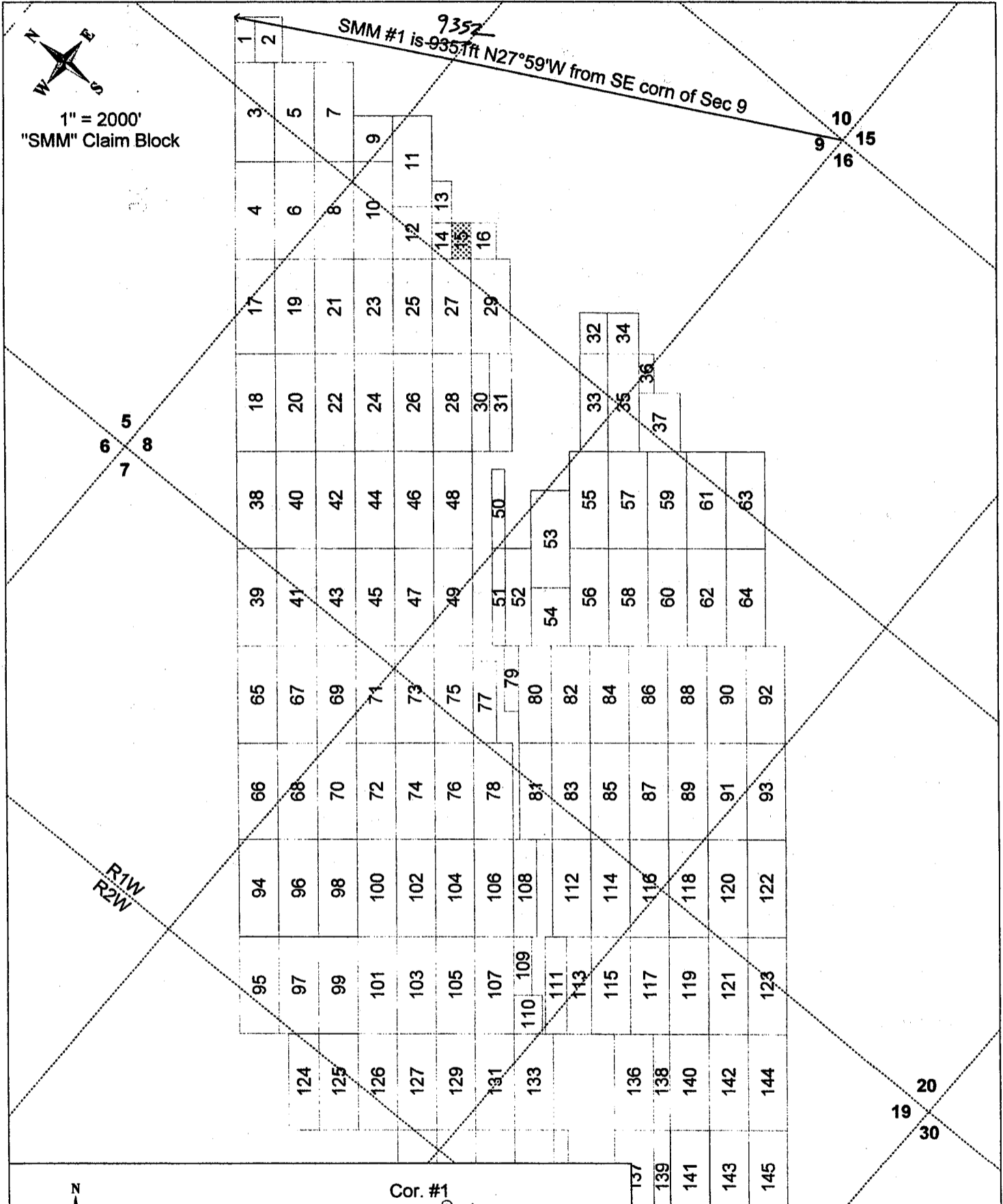
LOCATED, DATED, AND POSTED on the ground this 3rd day of DECEMBER, 2013.

AGENT FOR LOCATOR: GEOMETRIX, LLC.

Witness: 

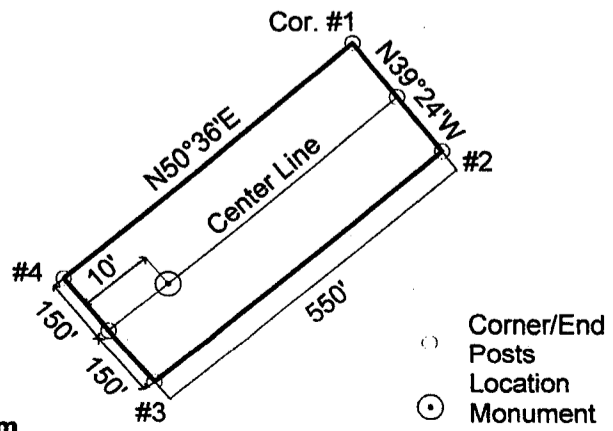
A110426672

RECORDERS MEMO: LEGIBILITY
QUESTIONABLE FOR GOOD REPRODUCTION



1" = 2000'
"SMM" Claim Block

Claim Layout
(not to scale)



"SMM #15" Lode Claim

- Corner/End Posts
- ⊙ Location Monument

SMM #15 lode mining claim (shown hatched above).

Locator: Silver Mountain Mining, LLC

Type of corner and location monuments used: 1½" x 1½" wooden posts, each at least 4' above the ground surface.

The bearings and distances in degrees and feet between claim corners are as depicted on the adjacent "Claim Layout" map.

RECEIVED
 BLM STATE OFFICE
 2014 FEB - 6 P 3: 20
 PHOENIX, ARIZONA

LOCATION NOTICE – LODE MINING CLAIM
 NOTICE IS HEREBY GIVEN that the “Locator”, as described below, has caused to be located the **“SMM # 16”** Lode Mining Claim situated in Yavapai County, Arizona in accordance with A.R.S. 27-202 and 27-203; 43 CFR 3833.1-5; 43 CFR 3833.1-6.

* The Locator of this Claim is: Silver Mountain Mining, LLC, whose mailing address is: 4699 E Pima Street, Tucson, Arizona, 85712.

This Claim measures 550 feet long and 380 feet wide, such that 540 feet are claimed in a NE direction and 10 feet in a SW direction from the Location Monument at which the Notice of Location is posted, together with 190 feet on each side of the center-line of this Claim.

The general course of this Claim is N51°E.

The Location Monument is a 5’ long, 1-1/2”x 1-1/2” wooden post firmly set in the ground on the center-line of this Claim. This Claim is further marked by six 5’ long 1-1/2”x 1-1/2” wooden posts firmly set in the ground, one at each corner and one at the center of each end-line.

The Location Monument of this Claim is situated in Section 9, Township 9N; Range 1W, Gila & Salt River Base & Meridian, Arizona. This Claim also encompasses portions of the quarter sections shown in the Table below:

¼ Section	Section	Township	Range	Meridian
NW	9	9N	1W	G&SRBM
				G&SRBM
				G&SRBM
				G&SRBM

Corner #1 of this Claim, as shown on the accompanying map, is located 5772 feet in a N52°14’W direction from the southeast corner of Section 09, Township 9N, Range 1W, G&SRBM.

A Claim Map showing the location of this Claim and its contiguous relationship to the “SMM” Claim Block is attached to this Notice.

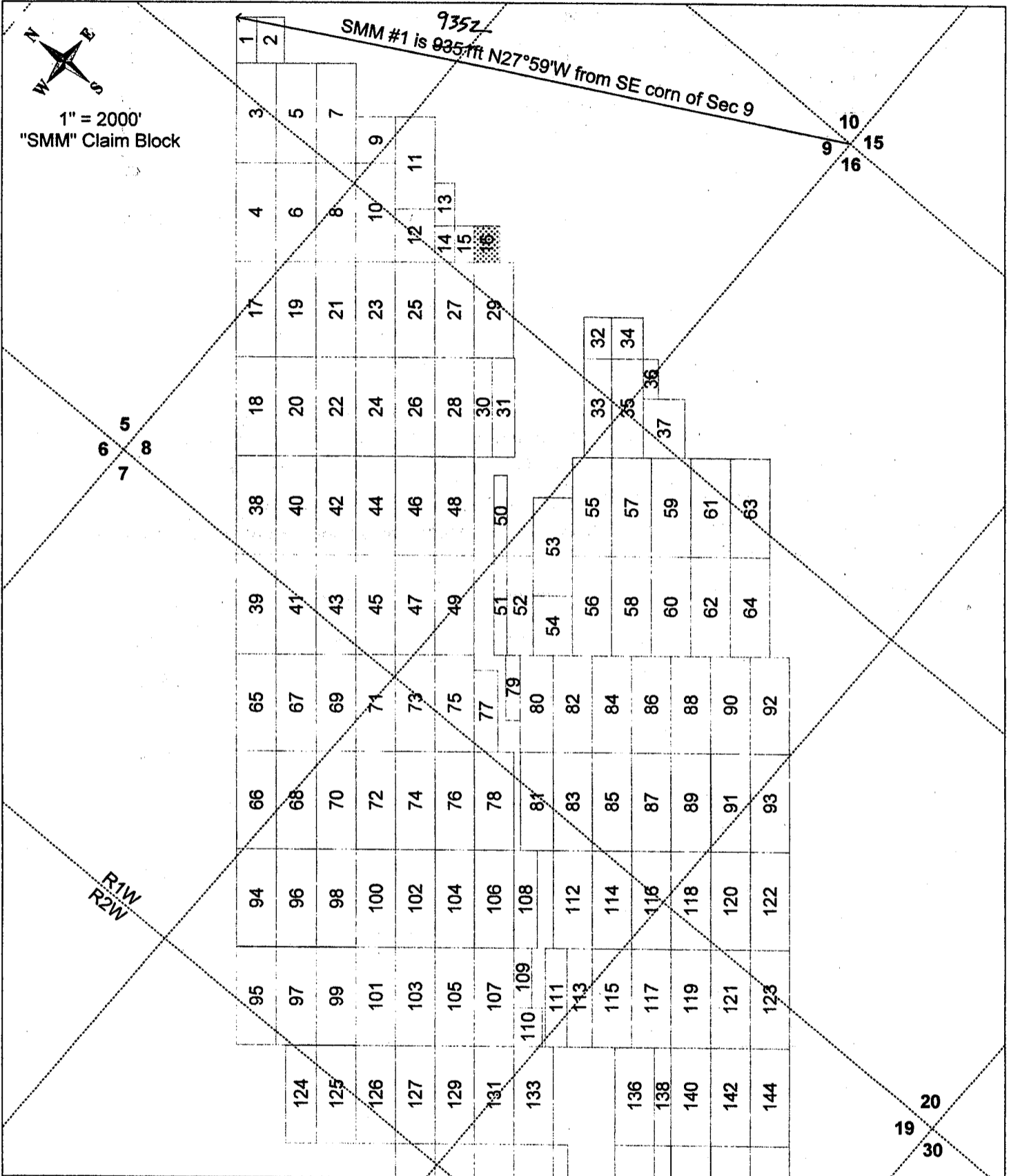
LOCATED, DATED, AND POSTED on the ground this 3rd day of DECEMBER, 2013.

AGENT FOR LOCATOR: GEOMETRIX, LLC.

Witness: [Signature]

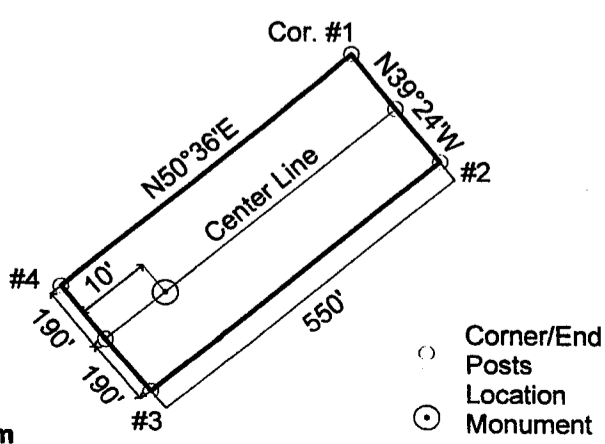
AM10126673

RECORDERS MEMO: LEGIBILITY
QUESTIONABLE FOR GOOD REPRODUCTION



1" = 2000'
"SMM" Claim Block

Claim Layout
(not to scale)



"SMM #16" Lode Claim

SMM #16 lode mining claim (shown hatched above).

Locator: Silver Mountain Mining, LLC

Type of corner and location monuments used: 1½" x 1½" wooden posts, each at least 4' above the ground surface.


The bearings and distances in degrees and feet between claim corners are as depicted on the adjacent "Claim Layout" map.

- Corner/End Posts
- ⊙ Location Monument



RECEIVED
 BLM
 STATE OFFICE
 2014 FEB -6 P 3:20
 PHOENIX, ARIZONA

LOCATION NOTICE – LODE MINING CLAIM
 NOTICE IS HEREBY GIVEN that the "Locator", as described below, has caused to be located the **"SMM # 17"** Lode Mining Claim situated in Yavapai County, Arizona in accordance with A.R.S. 27-202 and 27-203; 43 CFR 3833.1-5; 43 CFR 3833.1-6.



✗ The Locator of this Claim is: Silver Mountain Mining, LLC, whose mailing address is: 4699 E Pima Street, Tucson, Arizona, 85712.

This Claim measures 1440 feet long and 590 feet wide, such that 1430 feet are claimed in a NE direction and 10 feet in a SW direction from the Location Monument at which the Notice of Location is posted, together with 295 feet on each side of the center-line of this Claim.

The general course of this Claim is N51°E.

The Location Monument is a 5' long, 1-1/2" x 1-1/2" wooden post firmly set in the ground on the center-line of this Claim. This Claim is further marked by six 5' long 1-1/2" x 1-1/2" wooden posts firmly set in the ground, one at each corner and one at the center of each end-line.

The Location Monument of this Claim is situated in Section 8, Township 9N; Range 1W, Gila & Salt River Base & Meridian, Arizona. This Claim also encompasses portions of the quarter sections shown in the Table below:

¼ Section	Section	Township	Range	Meridian
SE	5	9N	1W	G&SRBM
SW	5	9N	1W	G&SRBM
NE	8	9N	1W	G&SRBM
NW	8	9N	1W	G&SRBM

A1100126574

Corner #1 of this Claim, as shown on the accompanying map, is located 9349 feet in a N50°41'W direction from the southeast corner of Section 09, Township 9N, Range 1W, G&SRBM.

A Claim Map showing the location of this Claim and its contiguous relationship to the "SMM" Claim Block is attached to this Notice.

LOCATED, DATED, AND POSTED on the ground this 17th day of DECEMBER, 2013.

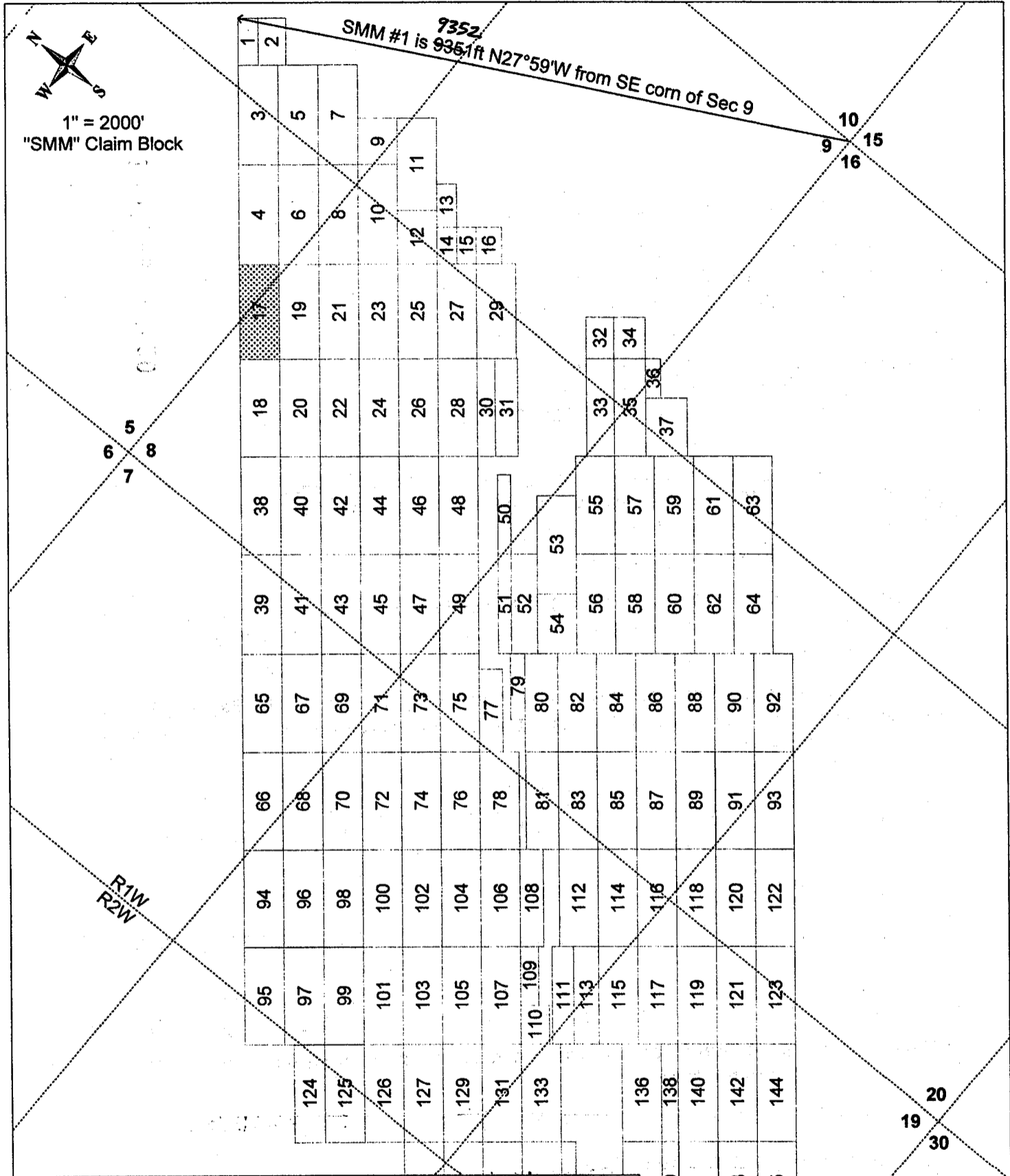
AGENT FOR LOCATOR: GEOMETRIX, LLC

Witness: [Signature]

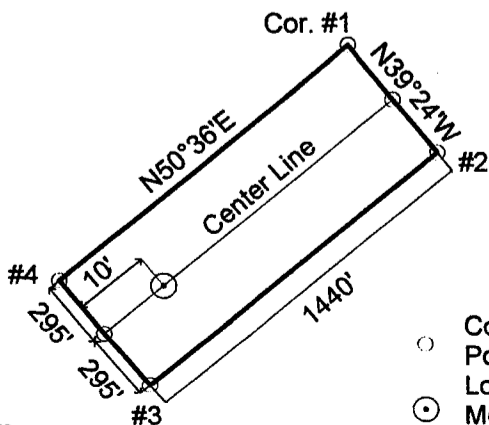
RECORDERS MEMO: LEGIBILITY
QUESTIONABLE FOR GOOD REPRODUCTION



1" = 2000'
"SMM" Claim Block



Claim Layout
(not to scale)



"SMM #17" Lode Claim

- Corner/End Posts
- ⊙ Location Monument

SMM #17 lode mining claim (shown hatched above).

Locator: Silver Mountain Mining, LLC

Type of corner and location monuments used: 1½" x 1½" wooden posts, each at least 4' above the ground surface.

The bearings and distances in degrees and feet between claim corners are as depicted on the adjacent "Claim Layout" map.



LOCATION NOTICE – LODE MINING CLAIM

NOTICE IS HEREBY GIVEN that the “Locator”, as described below, has caused to be located the **“SMM # 18”** Lode Mining Claim situated in Yavapai County, Arizona in accordance with A.R.S. 27-202 and 27-203; 43 CFR 3833.1-5; 43 CFR 3833.1-6.

RECEIVED
 BLM
 AZ STATE OFFICE
 2014 FEB - 6 P 3: 20
 PHOENIX, ARIZONA

*The Locator of this Claim is: Silver Mountain Mining, LLC, whose mailing address is: 4699 E Pima Street, Tucson, Arizona, 85712.

This Claim measures 1490 feet long and 590 feet wide, such that 10 feet are claimed in a NE direction and 1480 feet in a SW direction from the Location Monument at which the Notice of Location is posted, together with 295 feet on each side of the center-line of this Claim.

The general course of this Claim is N51°E.

The Location Monument is a 5' long, 1-1/2"x 1-1/2" wooden post firmly set in the ground on the center-line of this Claim. This Claim is further marked by six 5' long 1-1/2"x 1-1/2" wooden posts firmly set in the ground, one at each corner and one at the center of each end-line.

The Location Monument of this Claim is situated in Section 8, Township 9N; Range 1W, Gila & Salt River Base & Meridian, Arizona. This Claim also encompasses portions of the quarter sections shown in the Table below:

¼ Section	Section	Township	Range	Meridian
NW	8	9N	1W	G&SRBM
				G&SRBM
				G&SRBM
				G&SRBM

Corner #1 of this Claim, as shown on the accompanying map, is located 9734 feet in a N59°02'W direction from the southeast corner of Section 09, Township 9N, Range 1W, G&SRBM.

A Claim Map showing the location of this Claim and its contiguous relationship to the **“SMM”** Claim Block is attached to this Notice.

LOCATED, DATED, AND POSTED on the ground this 17th day of DECEMBER, 2013.

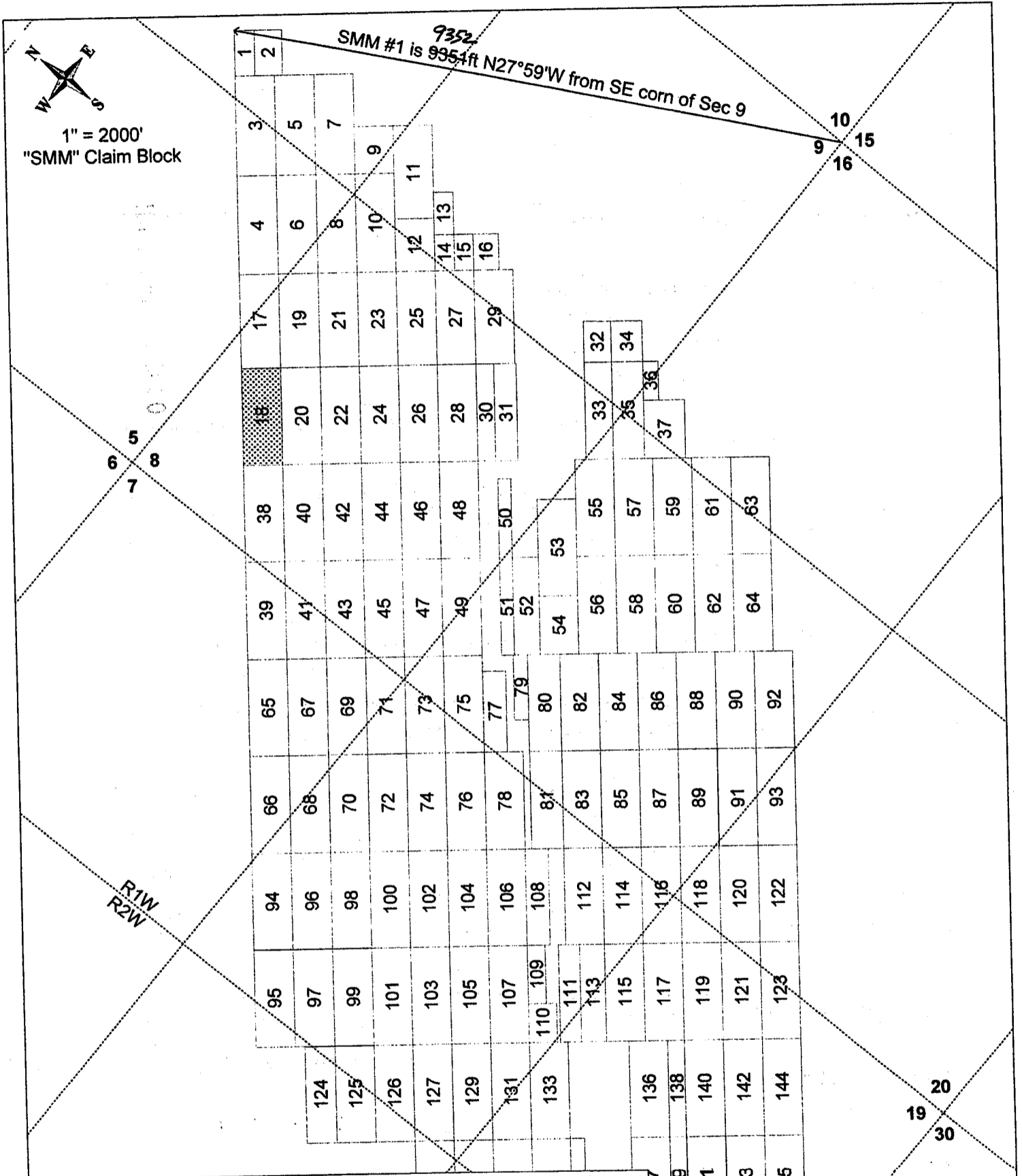
AGENT FOR LOCATOR: GEOMETRIX, LLC

Witness: [Signature]

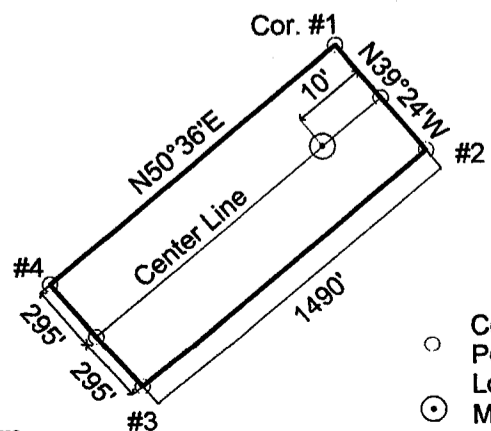
A110125675

RECORDERS MEMO: LEGIBILITY
QUESTIONABLE FOR GOOD REPRODUCTION

1" = 2000'
"SMM" Claim Block



Claim Layout
(not to scale)



"SMM #18" Lode Claim

- Corner/End Posts
- ⊙ Location Monument

SMM #18 lode mining claim (shown hatched above).

Locator: Silver Mountain Mining, LLC

Type of corner and location monuments used: 1½" x 1½" wooden posts, each at least 4' above the ground surface.

The bearings and distances in degrees and feet between claim corners are as depicted on the adjacent "Claim Layout" map.



LOCATION NOTICE – LODE MINING CLAIM

NOTICE IS HEREBY GIVEN that the “Locator”, as described below, has caused to be located the **“SMM # 19”** Lode Mining Claim situated in Yavapai County, Arizona in accordance with A.R.S. 27-202 and 27-203; 43 CFR 3833.1-5; 43 CFR 3833.1-6.

RECEIVED
 BLM STATE OFFICE
 2014 FEB -6 P 3:20
 PHOENIX, ARIZONA

*The Locator of this Claim is: Silver Mountain Mining, LLC, whose mailing address is: 4699 E Pima Street, Tucson, Arizona, 85712.

This Claim measures 1440 feet long and 590 feet wide, such that 1430 feet are claimed in a NE direction and 10 feet in a SW direction from the Location Monument at which the Notice of Location is posted, together with 295 feet on each side of the center-line of this Claim.

The general course of this Claim is N51°E.

The Location Monument is a 5' long, 1-1/2" x 1-1/2" wooden post firmly set in the ground on the center-line of this Claim. This Claim is further marked by six 5' long 1-1/2" x 1-1/2" wooden posts firmly set in the ground, one at each corner and one at the center of each end-line.

The Location Monument of this Claim is situated in Section 8, Township 9N; Range 1W, Gila & Salt River Base & Meridian, Arizona. This Claim also encompasses portions of the quarter sections shown in the Table below:

¼ Section	Section	Township	Range	Meridian
SE	5	9N	1W	G&SRBM
NE	8	9N	1W	G&SRBM
NW	8	9N	1W	G&SRBM
				G&SRBM

Corner #1 of this Claim, as shown on the accompanying map, is located 8771 feet in a N51°27'W direction from the southeast corner of Section 09, Township 9N, Range 1W, G&SRBM.

A Claim Map showing the location of this Claim and its contiguous relationship to the **“SMM”** Claim Block is attached to this Notice.

LOCATED, DATED, AND POSTED on the ground this 17th day of DECEMBER, 2013.

AGENT FOR LOCATOR: GEOMETRIX, LLC.

Witness:

A110425576

RECORDERS MEMO: LEGIBILITY
QUESTIONABLE FOR GOOD REPRODUCTION

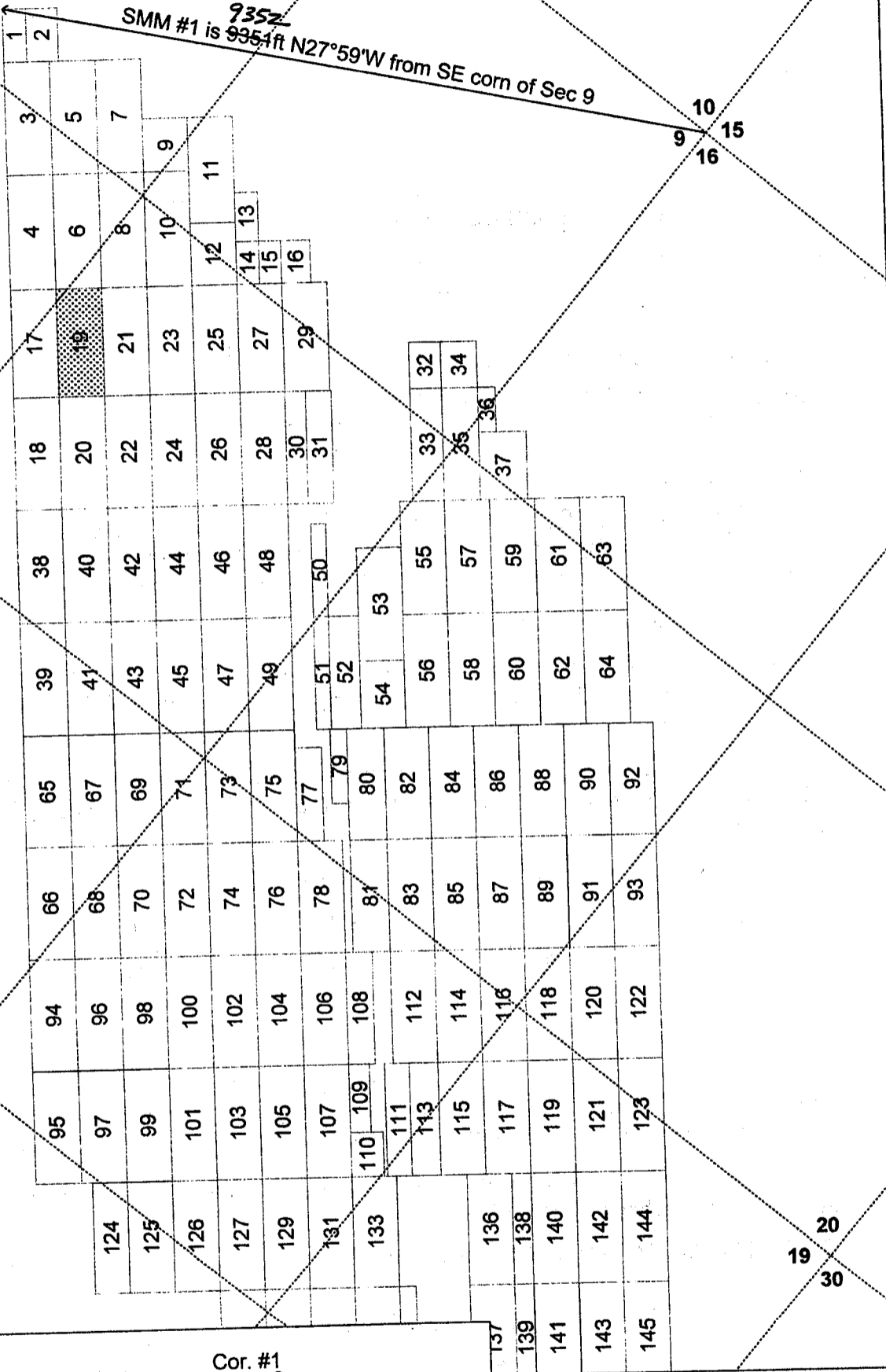


1" = 2000'
"SMM" Claim Block

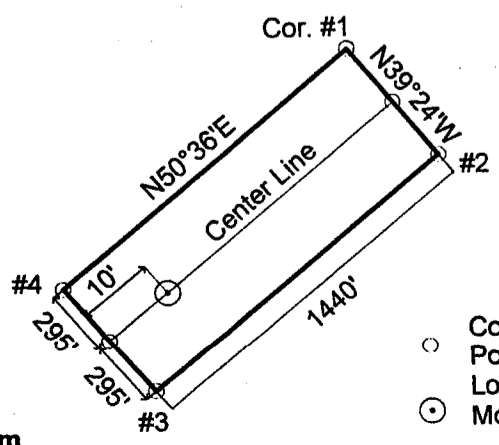
SMM #1 is ⁹³⁵²935.4 ft N27°59'W from SE corn of Sec 9

5
6 7 8

R1W
R2W



Claim Layout
(not to scale)



- Corner/End Posts
- ⊙ Location Monument

"SMM #19" Lode Claim

SMM #19 lode mining claim (shown hatched above).

Locator: Silver Mountain Mining, LLC

Type of corner and location monuments used: 1½" x 1½" wooden posts, each at least 4' above the ground surface.

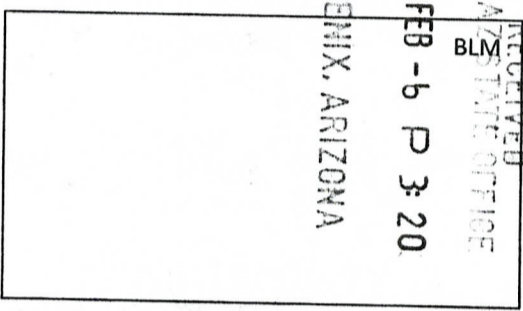
The bearings and distances in degrees and feet between claim corners are as depicted on the adjacent "Claim Layout" map.



RECEIVED
 BLM AZ STATE OFFICE
 2014 FEB -6 P 3:20
 PHOENIX, ARIZONA

LOCATION NOTICE – LODE MINING CLAIM

NOTICE IS HEREBY GIVEN that the "Locator", as described below, has caused to be located the **"SMM # 20"** Lode Mining Claim situated in Yavapai County, Arizona in accordance with A.R.S. 27-202 and 27-203; 43 CFR 3833.1-5; 43 CFR 3833.1-6.



*The Locator of this Claim is: Silver Mountain Mining, LLC, whose mailing address is: 4699 E Pima Street, Tucson, Arizona, 85712.

This Claim measures 1490 feet long and 590 feet wide, such that 10 feet are claimed in a NE direction and 1480 feet in a SW direction from the Location Monument at which the Notice of Location is posted, together with 295 feet on each side of the center-line of this Claim.

The general course of this Claim is N51°E.

The Location Monument is a 5' long, 1-1/2" x 1-1/2" wooden post firmly set in the ground on the center-line of this Claim. This Claim is further marked by six 5' long 1-1/2" x 1-1/2" wooden posts firmly set in the ground, one at each corner and one at the center of each end-line.

The Location Monument of this Claim is situated in Section 8, Township 9N; Range 1W, Gila & Salt River Base & Meridian, Arizona. This Claim also encompasses portions of the quarter sections shown in the Table below:

¼ Section	Section	Township	Range	Meridian
NE	8	9N	1W	G&SRBM
NW	8	9N	1W	G&SRBM
				G&SRBM
				G&SRBM

Corner #1 of this Claim, as shown on the accompanying map, is located 9180 feet in a N60°16'W direction from the southeast corner of Section 09, Township 9N, Range 1W, G&SRBM.

A Claim Map showing the location of this Claim and its contiguous relationship to the "SMM" Claim Block is attached to this Notice.

LOCATED, DATED, AND POSTED on the ground this 17th day of DECEMBER, 2013.

AGENT FOR LOCATOR: GEOMETRIX, LLC.

Witness: [Signature]

AMC 425577

RECORDERS MEMO: LEGIBILITY
QUESTIONABLE FOR GOOD REPRODUCTION

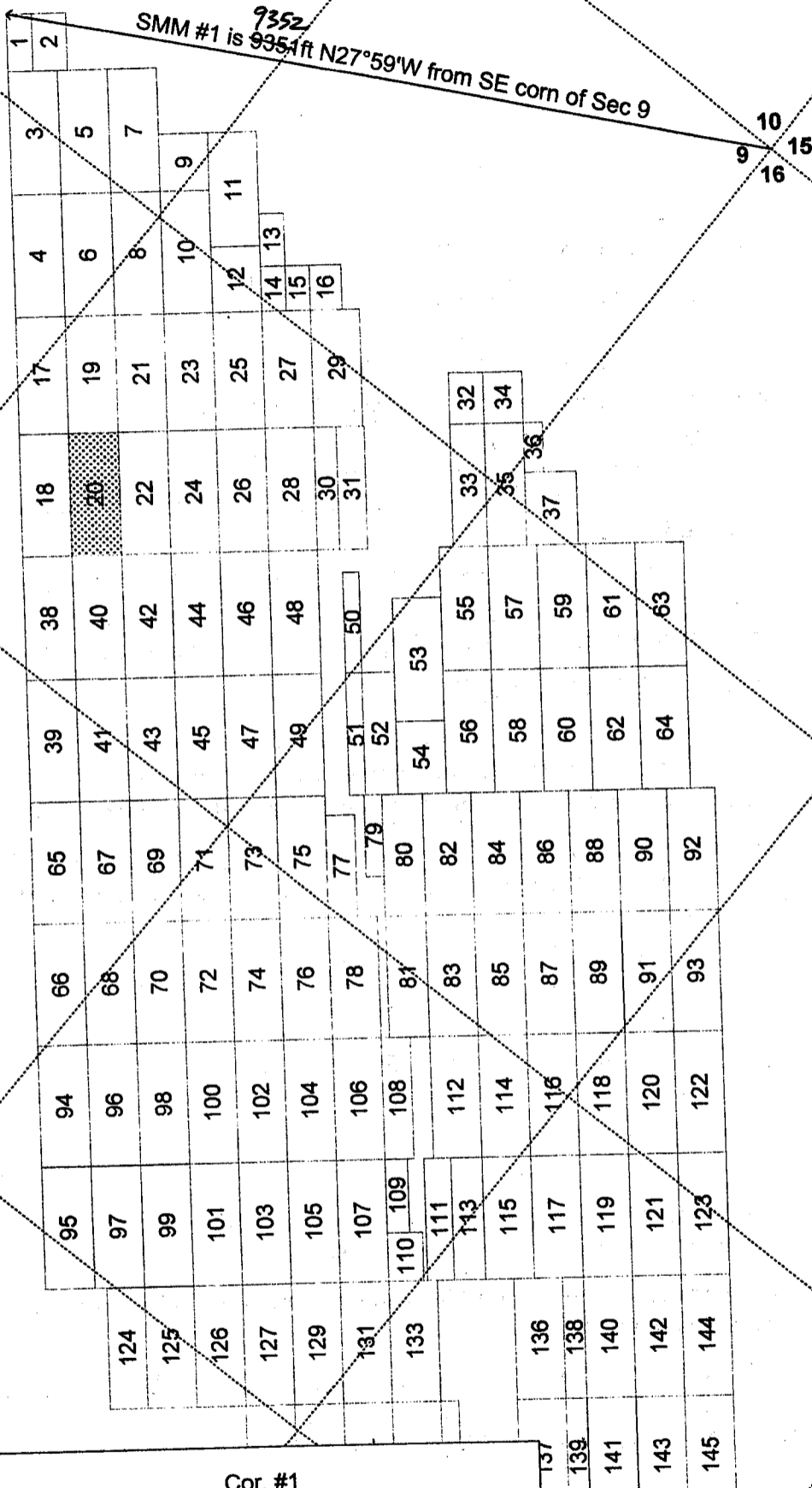


1" = 2000'
"SMM" Claim Block

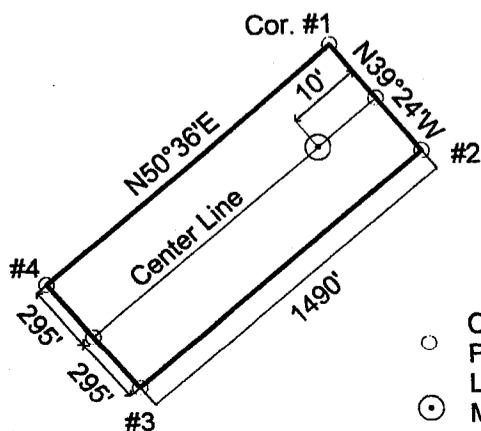
SMM #1 is ⁹³⁵²9351 ft N27°59'W from SE corn of Sec 9

5 8
6 7

R1W
R2W



Claim Layout
(not to scale)



"SMM #20" Lode Claim

- Corner/End Posts
- ⊙ Location Monument

SMM #20 lode mining claim (shown hatched above).

Locator: Silver Mountain Mining, LLC

Type of corner and location monuments used: 1½" x 1½" wooden posts, each at least 4' above the ground surface.

The bearings and distances in degrees and feet between claim corners are as depicted on the adjacent "Claim Layout" map.



LOCATION NOTICE – LODE MINING CLAIM
 NOTICE IS HEREBY GIVEN that the "Locator", as described below, has caused to be located the **"SMM # 21"** Lode Mining Claim situated in Yavapai County, Arizona in accordance with A.R.S. 27-202 and 27-203; 43 CFR 3833.1-5; 43 CFR 3833.1-6.

RECEIVED
 BLM AZ STATE OFFICE
 2014 FEB -6 P 3:28
 PHOENIX, ARIZONA

*The Locator of this Claim is: Silver Mountain Mining, LLC, whose mailing address is: 4690 E Pima Street, Tucson, Arizona, 85712.

This Claim measures 1440 feet long and 590 feet wide, such that 1430 feet are claimed in a NE direction and 10 feet in a SW direction from the Location Monument at which the Notice of Location is posted, together with 295 feet on each side of the center-line of this Claim.

The general course of this Claim is N51°E.

The Location Monument is a 5' long, 1-1/2"x 1-1/2" wooden post firmly set in the ground on the center-line of this Claim. This Claim is further marked by six 5' long 1-1/2"x 1-1/2" wooden posts firmly set in the ground, one at each corner and one at the center of each end-line.

The Location Monument of this Claim is situated in Section 8, Township 9N; Range 1W, Gila & Salt River Base & Meridian, Arizona. This Claim also encompasses portions of the quarter sections shown in the Table below:

¼ Section	Section	Township	Range	Meridian
NE	8	9N	1W	G&SRBM
				G&SRBM
				G&SRBM
				G&SRBM

Corner #1 of this Claim, as shown on the accompanying map, is located 8195 feet in a N52°19'W direction from the southeast corner of Section 09, Township 9N, Range 1W, G&SRBM.

A Claim Map showing the location of this Claim and its contiguous relationship to the "SMM" Claim Block is attached to this Notice.

LOCATED, DATED, AND POSTED on the ground this 17th day of DECEMBER, 2013.

AGENT FOR LOCATOR: GEOMETRIX, LLC.

Witness:

A110425678

RECORDERS MEMO: LEGIBILITY
QUESTIONABLE FOR GOOD REPRODUCTION

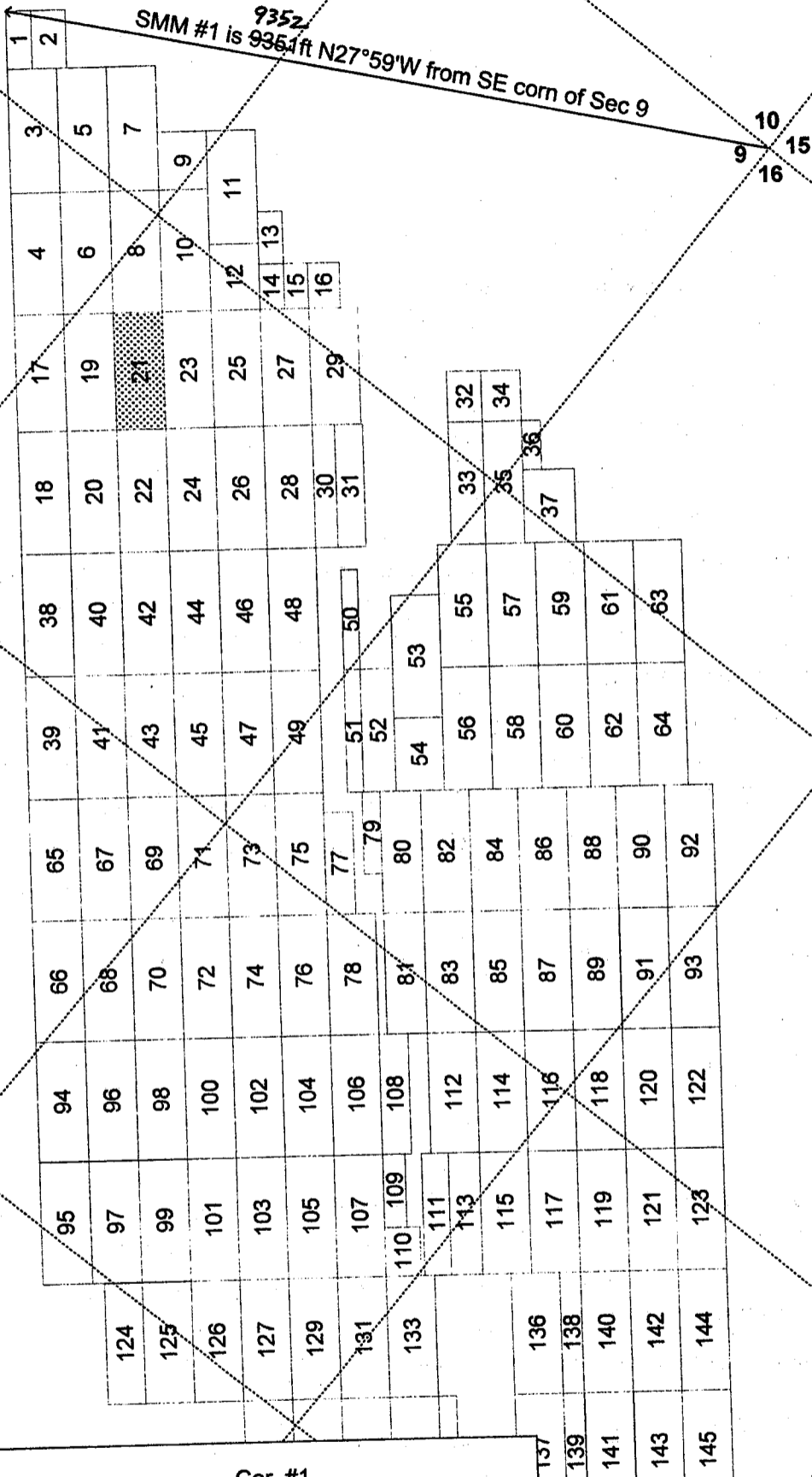


1" = 2000'
"SMM" Claim Block

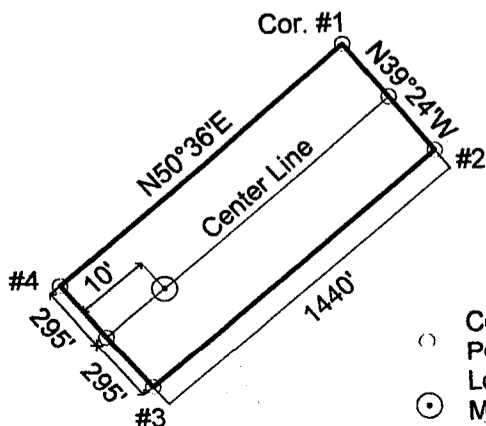
SMM #1 is ⁹³⁵²9364ft N27°59'W from SE corn of Sec 9

6 5 8
7

R1W
R2W



Claim Layout
(not to scale)



"SMM #21" Lode Claim

- Corner/End Posts
- ⊙ Location Monument

SMM #21 lode mining claim (shown hatched above).

Locator: Silver Mountain Mining, LLC

Type of corner and location monuments used: 1½" x 1½" wooden posts, each at least 4' above the ground surface.

The bearings and distances in degrees and feet between claim corners are as depicted on the adjacent "Claim Layout" map.



LOCATION NOTICE – LODE MINING CLAIM

NOTICE IS HEREBY GIVEN that the “Locator”, as described below, has caused to be located the **“SMM # 22”** Lode Mining Claim situated in Yavapai County, Arizona in accordance with A.R.S. 27-202 and 27-203; 43 CFR 3833.1-5; 43 CFR 3833.1-6.

RECEIVED
 BLM AZ STATE OFFICE
 2014 FEB - 6 P 3:11
 PHOENIX, ARIZONA

The Locator of this Claim is: Silver Mountain Mining, LLC, whose mailing address is: 4699 E Pima Street, Tucson, Arizona, 85712.

This Claim measures 1490 feet long and 590 feet wide, such that 10 feet are claimed in a NE direction and 1480 feet in a SW direction from the Location Monument at which the Notice of Location is posted, together with 295 feet on each side of the center-line of this Claim.

The general course of this Claim is N51°E.

The Location Monument is a 5' long, 1-1/2" x 1-1/2" wooden post firmly set in the ground on the center-line of this Claim. This Claim is further marked by six 5' long 1-1/2" x 1-1/2" wooden posts firmly set in the ground, one at each corner and one at the center of each end-line.

The Location Monument of this Claim is situated in Section 8, Township 9N; Range 1W, Gila & Salt River Base & Meridian, Arizona. This Claim also encompasses portions of the quarter sections shown in the Table below:

¼ Section	Section	Township	Range	Meridian
NE	8	9N	1W	G&SRBM
NW	8	9N	1W	G&SRBM
SW	8	9N	1W	G&SRBM
				G&SRBM

Corner #1 of this Claim, as shown on the accompanying map, is located 8631 feet in a N61°40'W direction from the southeast corner of Section 09, Township 9N, Range 1W, G&SRBM.

A Claim Map showing the location of this Claim and its contiguous relationship to the “SMM” Claim Block is attached to this Notice.

LOCATED, DATED, AND POSTED on the ground this 17th day of DECEMBER, 2013.

AGENT FOR LOCATOR: GEOMETRIX, LLC

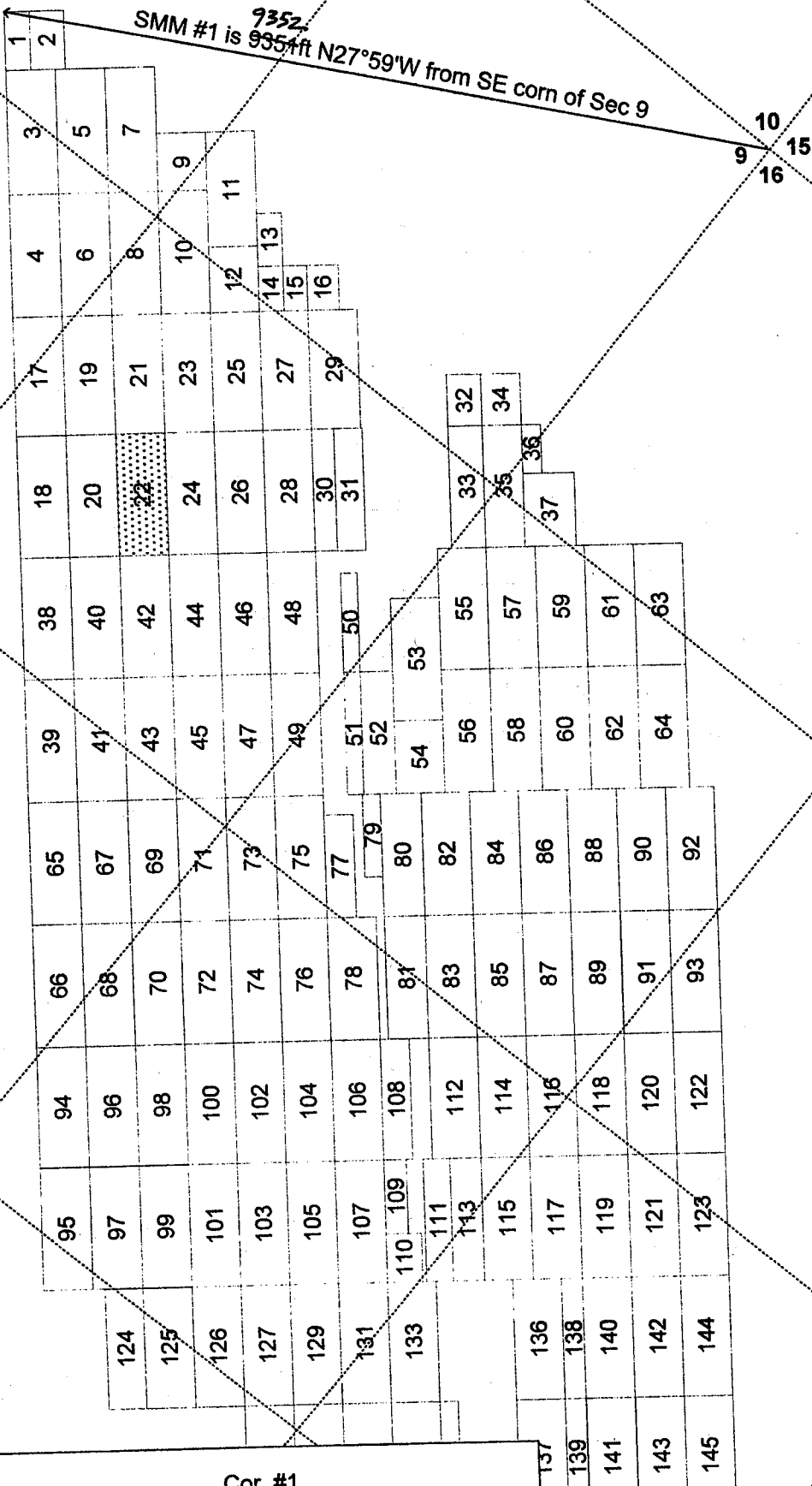
Witness: [Signature]

AMC0425679

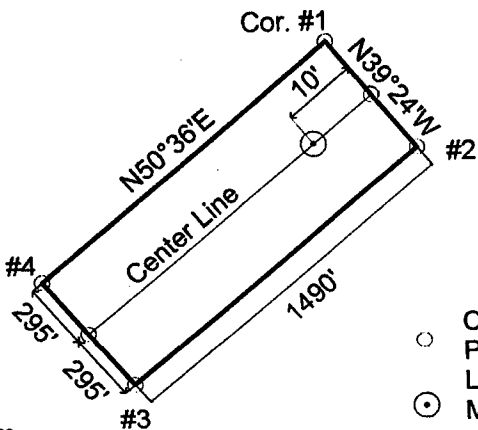
RECORDERS MEMO: LEGIBILITY
QUESTIONABLE FOR GOOD REPRODUCTION



1" = 2000'
"SMM" Claim Block



Claim Layout
(not to scale)



"SMM #22" Lode Claim

- Corner/End Posts
- ⊙ Location Monument

SMM #22 lode mining claim (shown hatched above).

Locator: Silver Mountain Mining, LLC

Type of corner and location monuments used: 1½" x 1½" wooden posts, each at least 4' above the ground surface.

The bearings and distances in degrees and feet between claim corners are as depicted on the adjacent "Claim Layout" map.



LOCATION NOTICE – LODE MINING CLAIM
 NOTICE IS HEREBY GIVEN that the "Locator", as described below, has caused to be located the **"SMM # 23"** Lode Mining Claim situated in Yavapai County, Arizona in accordance with A.R.S. 27-202 and 27-203; 43 CFR 3833.1-5; 43 CFR 3833.1-6.

RECEIVED
 BLM
 STATE OFFICE
 2014 FEB - 6 P 3: 21
 PHOENIX, ARIZONA

The Locator of this Claim is: Silver Mountain Mining, LLC, whose mailing address is: 4699 E Pima Street, Tucson, Arizona, 85712.

This Claim measures 1440 feet long and 590 feet wide, such that 1430 feet are claimed in a NE direction and 10 feet in a SW direction from the Location Monument at which the Notice of Location is posted, together with 295 feet on each side of the center-line of this Claim.

The general course of this Claim is N51°E.

The Location Monument is a 5' long, 1-1/2" x 1-1/2" wooden post firmly set in the ground on the center-line of this Claim. This Claim is further marked by six 5' long 1-1/2" x 1-1/2" wooden posts firmly set in the ground, one at each corner and one at the center of each end-line.

The Location Monument of this Claim is situated in Section 8, Township 9N; Range 1W, Gila & Salt River Base & Meridian, Arizona. This Claim also encompasses portions of the quarter sections shown in the Table below:

¼ Section	Section	Township	Range	Meridian
NE	8	9N	1W	G&SRBM
				G&SRBM
				G&SRBM
				G&SRBM

Corner #1 of this Claim, as shown on the accompanying map, is located 7621 feet in a N53°18'W direction from the southeast corner of Section 09, Township 9N, Range 1W, G&SRBM.

A Claim Map showing the location of this Claim and its contiguous relationship to the "SMM" Claim Block is attached to this Notice.

LOCATED, DATED, AND POSTED on the ground this 18th day of DECEMBER, 2013.

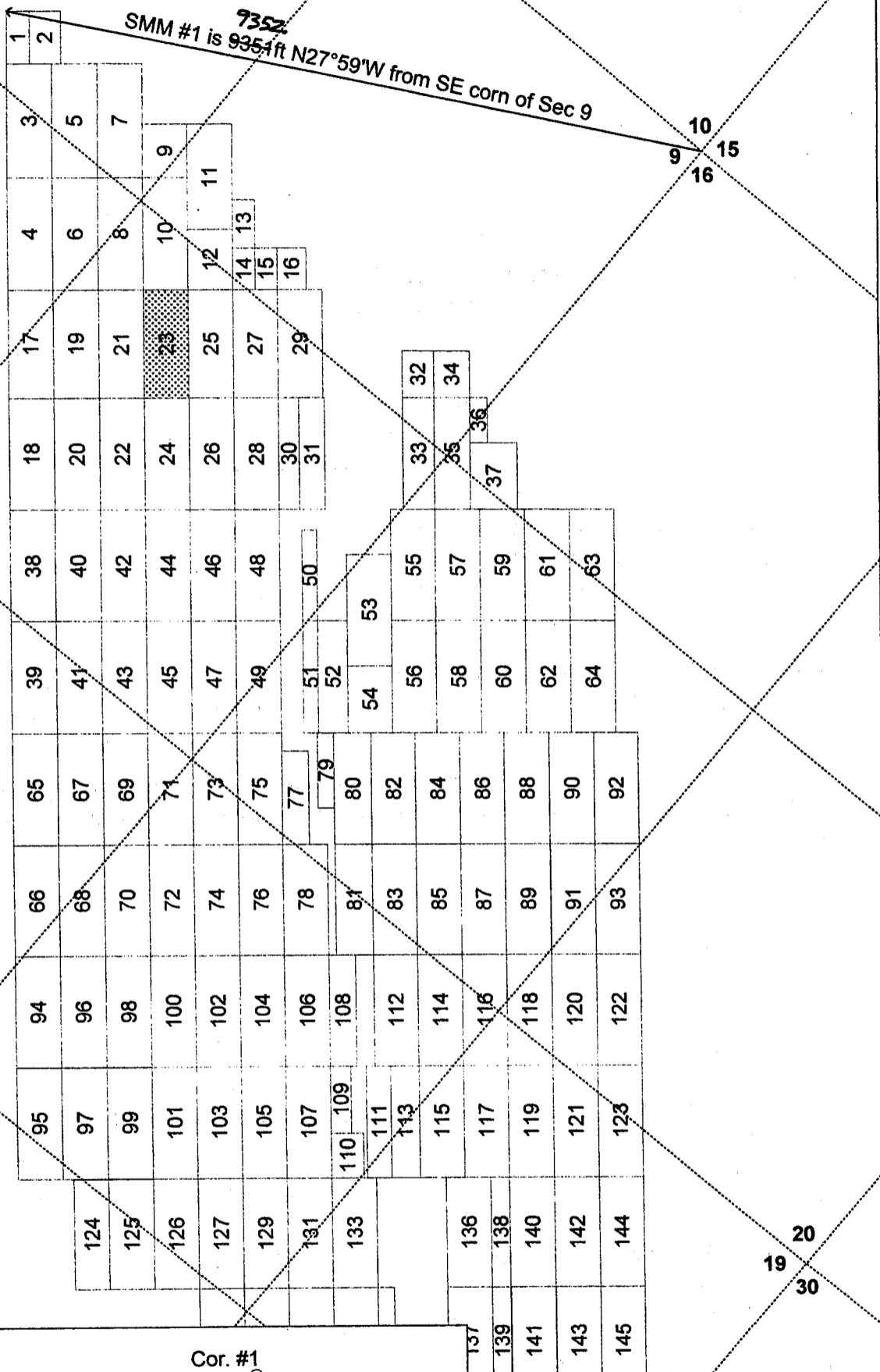
AGENT FOR LOCATOR: GEOMETRIX, LLC.

Witness:

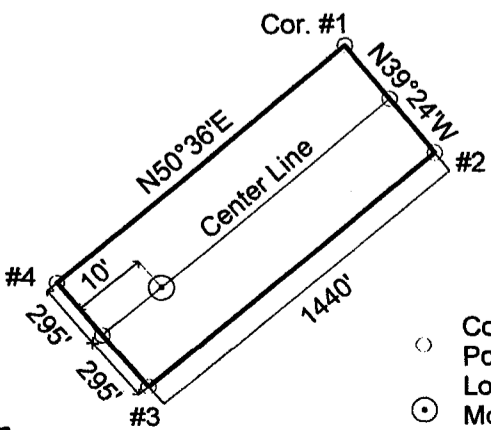
AHC0025600



1" = 2000'
 "SMM" Claim Block



Claim Layout
 (not to scale)



"SMM #23" Lode Claim

- Corner/End Posts
- ⊙ Location Monument

SMM #23 lode mining claim (shown hatched above).

Locator: Silver Mountain Mining, LLC

Type of corner and location monuments used: 1½" x 1½" wooden posts, each at least 4' above the ground surface.

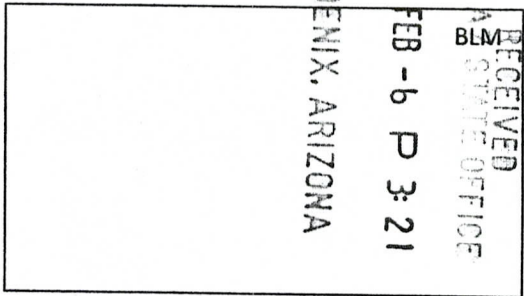
The bearings and distances in degrees and feet between claim corners are as depicted on the adjacent "Claim Layout" map.



RECEIVED
 BLM
 STATE OFFICE
 2014 FEB -6 P 3:21
 PHOENIX, ARIZONA

LOCATION NOTICE – LODGE MINING CLAIM

NOTICE IS HEREBY GIVEN that the "Locator", as described below, has caused to be located the **"SMM # 24"** Lode Mining Claim situated in Yavapai County, Arizona in accordance with A.R.S. 27-202 and 27-203; 43 CFR 3833.1-5; 43 CFR 3833.1-6.



The Locator of this Claim is: Silver Mountain Mining, LLC, whose mailing address is: 4699 E Pima Street, Tucson, Arizona, 85712.

This Claim measures 1490 feet long and 590 feet wide, such that 10 feet are claimed in a NE direction and 1480 feet in a SW direction from the Location Monument at which the Notice of Location is posted, together with 295 feet on each side of the center-line of this Claim.

The general course of this Claim is N51°E.

The Location Monument is a 5' long, 1-1/2" x 1-1/2" wooden post firmly set in the ground on the center-line of this Claim. This Claim is further marked by six 5' long 1-1/2" x 1-1/2" wooden posts firmly set in the ground, one at each corner and one at the center of each end-line.

The Location Monument of this Claim is situated in Section 8, Township 9N; Range 1W, Gila & Salt River Base & Meridian, Arizona. This Claim also encompasses portions of the quarter sections shown in the Table below:

¼ Section	Section	Township	Range	Meridian
NE	8	9N	1W	G&SRBM
NW	8	9N	1W	G&SRBM
SE	8	9N	1W	G&SRBM
SW	8	9N	1W	G&SRBM

Corner #1 of this Claim, as shown on the accompanying map, is located 8089 feet in a N63°15'W direction from the southeast corner of Section 09, Township 9N, Range 1W, G&SRBM.

A Claim Map showing the location of this Claim and its contiguous relationship to the "SMM" Claim Block is attached to this Notice.

LOCATED, DATED, AND POSTED on the ground this 18th day of DECEMBER, 2013.

AGENT FOR LOCATOR: GEOMETRIX, LLC.

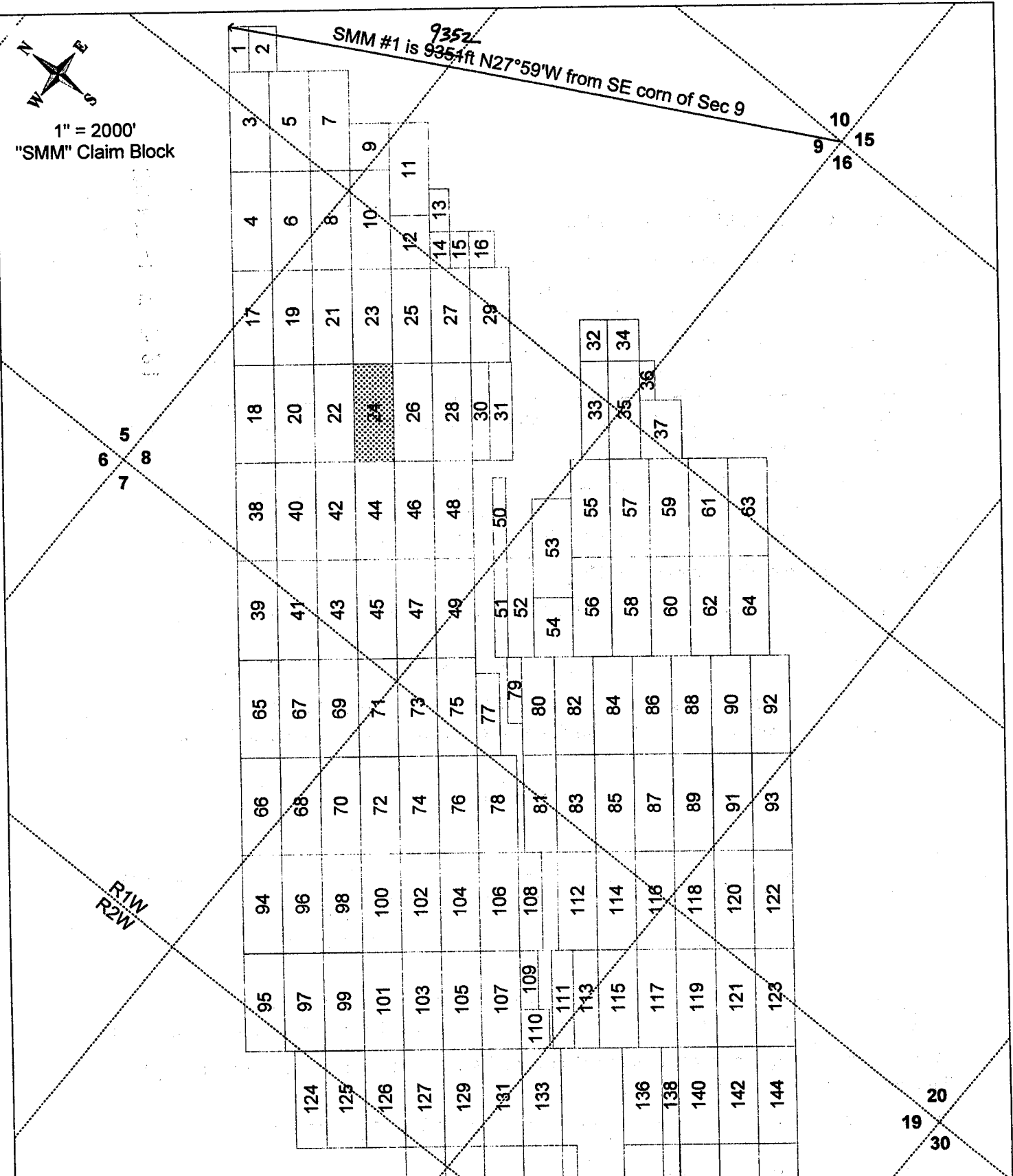
Witness: [Signature]

A110125581

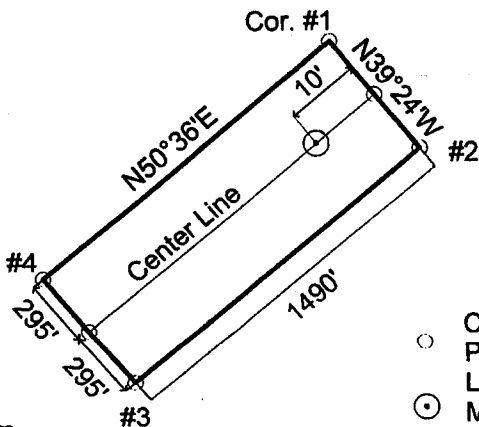
RECORDERS MEMO: LEGIBILITY
QUESTIONABLE FOR GOOD REPRODUCTION



1" = 2000'
"SMM" Claim Block



Claim Layout
(not to scale)



- Corner/End Posts
- ⊙ Location Monument

"SMM #24" Lode Claim

SMM #24 lode mining claim (shown hatched above).

Locator: Silver Mountain Mining, LLC

Type of corner and location monuments used: 1½" x 1½" wooden posts, each at least 4' above the ground surface.

The bearings and distances in degrees and feet between claim corners are as depicted on the adjacent "Claim Layout" map.



LOCATION NOTICE – LODE MINING CLAIM

NOTICE IS HEREBY GIVEN that the "Locator", as described below, has caused to be located the **"SMM # 25"** Lode Mining Claim situated in Yavapai County, Arizona in accordance with A.R.S. 27-202 and 27-203; 43 CFR 3833.1-5; 43 CFR 3833.1-6.

RECEIVED
 BLM AZ STATE OFFICE
 2014 FEB -6 P 3: 21
 PHOENIX, ARIZONA

* The Locator of this Claim is: Silver Mountain Mining, LLC, whose mailing address is: 4699 E Pima Street, Tucson, Arizona, 85712.

This Claim measures 1440 feet long and 590 feet wide, such that 1430 feet are claimed in a NE direction and 10 feet in a SW direction from the Location Monument at which the Notice of Location is posted, together with 295 feet on each side of the center-line of this Claim.

The general course of this Claim is N51°E.

The Location Monument is a 5' long, 1-1/2" x 1-1/2" wooden post firmly set in the ground on the center-line of this Claim. This Claim is further marked by six 5' long 1-1/2" x 1-1/2" wooden posts firmly set in the ground, one at each corner and one at the center of each end-line.

The Location Monument of this Claim is situated in Section 8, Township 9N; Range 1W, Gila & Salt River Base & Meridian, Arizona. This Claim also encompasses portions of the quarter sections shown in the Table below:

¼ Section	Section	Township	Range	Meridian
NE	8	9N	1W	G&SRBM
				G&SRBM
				G&SRBM
				G&SRBM

Corner #1 of this Claim, as shown on the accompanying map, is located 7050 feet in a N54°27'W direction from the southeast corner of Section 09, Township 9N, Range 1W, G&SRBM.

A Claim Map showing the location of this Claim and its contiguous relationship to the "SMM" Claim Block is attached to this Notice.

LOCATED, DATED, AND POSTED on the ground this 18th day of DECEMBER, 2013.

AGENT FOR LOCATOR: GEOMETRIX, LLC.

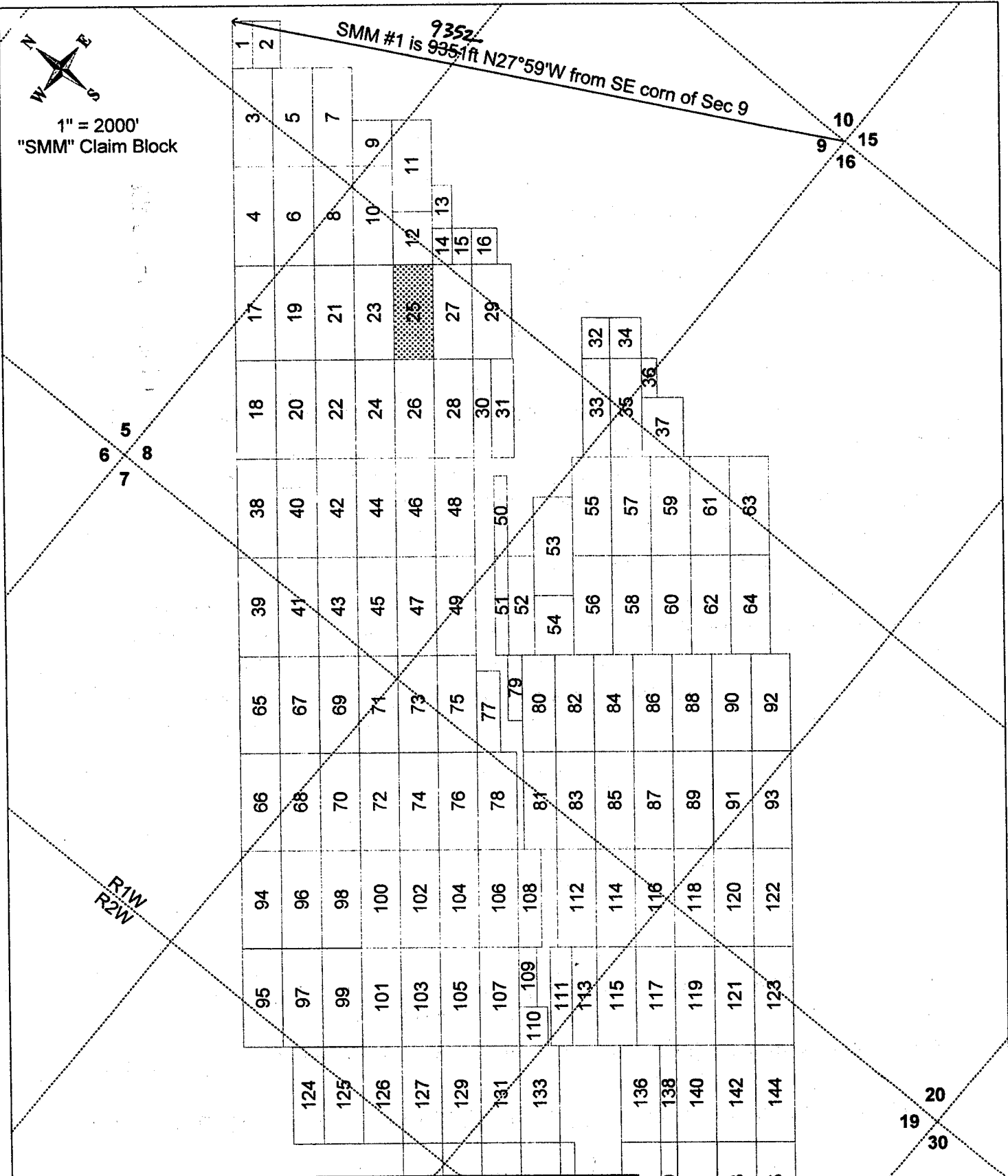
Witness: [Signature]

A110425502

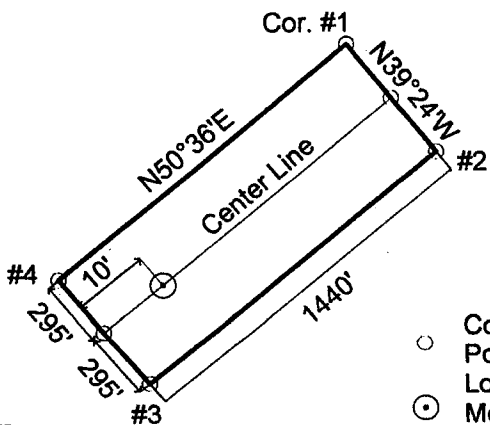
RECORDERS MEMO: LEGIBILITY
QUESTIONABLE FOR GOOD REPRODUCTION



1" = 2000'
"SMM" Claim Block



Claim Layout
(not to scale)



- Corner/End Posts
- ⊙ Location Monument

"SMM #25" Lode Claim

SMM #25 lode mining claim (shown hatched above).

Locator: Silver Mountain Mining, LLC

Type of corner and location monuments used: 1½" x 1½" wooden posts, each at least 4' above the ground surface.

The bearings and distances in degrees and feet between claim corners are as depicted on the adjacent "Claim Layout" map.



LOCATION NOTICE – LODE MINING CLAIM

NOTICE IS HEREBY GIVEN that the “Locator”, as described below, has caused to be located the **“SMM # 26”** Lode Mining Claim situated in Yavapai County, Arizona in accordance with A.R.S. 27-202 and 27-203; 43 CFR 3833.1-5; 43 CFR 3833.1-6.

RECEIVED
 BLM
 AZ STATE OFFICE
 2014 FEB -6 P 3:21
 PHOENIX, ARIZONA

The Locator of this Claim is: Silver Mountain Mining, LLC, whose mailing address is: 4699 E Pima Street, Tucson, Arizona, 85712.

This Claim measures 1490 feet long and 590 feet wide, such that 10 feet are claimed in a NE direction and 1480 feet in a SW direction from the Location Monument at which the Notice of Location is posted, together with 295 feet on each side of the center-line of this Claim.

The general course of this Claim is N51°E.

The Location Monument is a 5' long, 1-1/2" x 1-1/2" wooden post firmly set in the ground on the center-line of this Claim. This Claim is further marked by six 5' long 1-1/2" x 1-1/2" wooden posts firmly set in the ground, one at each corner and one at the center of each end-line.

The Location Monument of this Claim is situated in Section 8, Township 9N; Range 1W, Gila & Salt River Base & Meridian, Arizona. This Claim also encompasses portions of the quarter sections shown in the Table below:

¼ Section	Section	Township	Range	Meridian
NE	8	9N	1W	G&SRBM
SE	8	9N	1W	G&SRBM
SW	8	9N	1W	G&SRBM
				G&SRBM

Corner #1 of this Claim, as shown on the accompanying map, is located 7553 feet in a N65°04'W direction from the southeast corner of Section 09, Township 9N, Range 1W, G&SRBM.

A Claim Map showing the location of this Claim and its contiguous relationship to the “SMM” Claim Block is attached to this Notice.

LOCATED, DATED, AND POSTED on the ground this 18th day of DECEMBER, 2013.

AGENT FOR LOCATOR: GEOMETRIX, LLC.

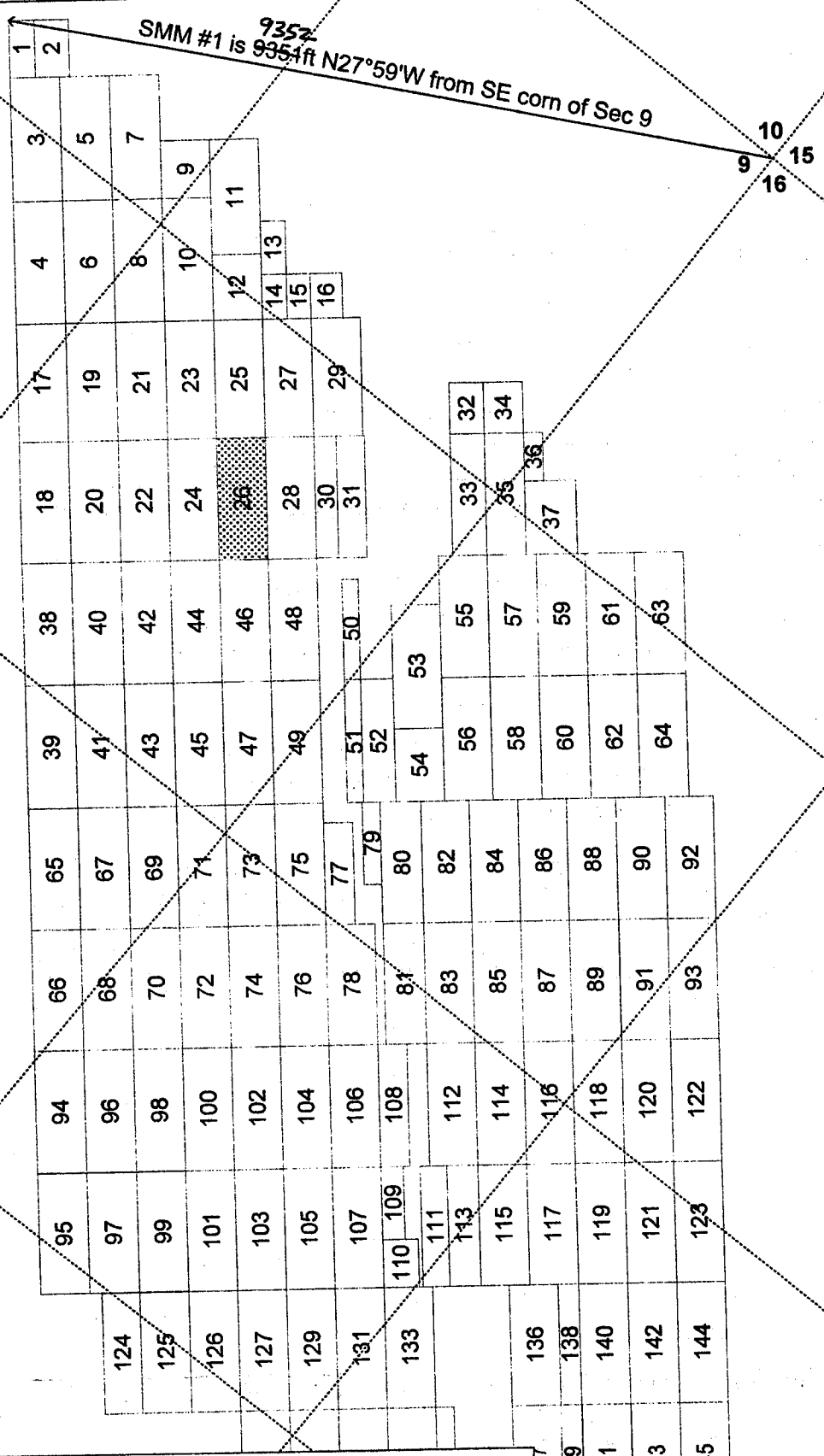
Witness:

A1101126603

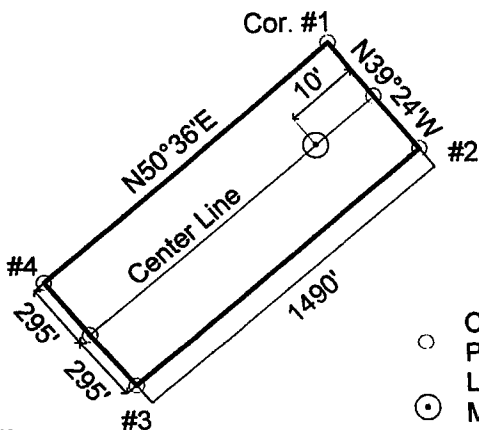
RECORDERS MEMO: LEGIBILITY
QUESTIONABLE FOR GOOD REPRODUCTION



1" = 2000'
"SMM" Claim Block



Claim Layout
(not to scale)



- Corner/End Posts
- ⊙ Location Monument

"SMM #26" Lode Claim

SMM #26 lode mining claim (shown hatched above).

Locator: Silver Mountain Mining, LLC

Type of corner and location monuments used: 1½" x 1½" wooden posts, each at least 4' above the ground surface.

The bearings and distances in degrees and feet between claim corners are as depicted on the adjacent "Claim Layout" map.



RECEIVED
 BLM STATE OFFICE
 2014 FEB -6 P 3:21
 PHOENIX, ARIZONA

LOCATION NOTICE – LODE MINING CLAIM
 NOTICE IS HEREBY GIVEN that the "Locator", as described below, has caused to be located the **"SMM # 27"** Lode Mining Claim situated in Yavapai County, Arizona in accordance with A.R.S. 27-202 and 27-203; 43 CFR 3833.1-5; 43 CFR 3833.1-6.

* The Locator of this Claim is: Silver Mountain Mining, LLC, whose mailing address is: 4699 E Pima Street, Tucson, Arizona, 85712.

This Claim measures 1440 feet long and 590 feet wide, such that 1430 feet are claimed in a NE direction and 10 feet in a SW direction from the Location Monument at which the Notice of Location is posted, together with 295 feet on each side of the center-line of this Claim.

The general course of this Claim is N51°E.

The Location Monument is a 5' long, 1-1/2" x 1-1/2" wooden post firmly set in the ground on the center-line of this Claim. This Claim is further marked by six 5' long 1-1/2" x 1-1/2" wooden posts firmly set in the ground, one at each corner and one at the center of each end-line.

The Location Monument of this Claim is situated in Section 8, Township 9N; Range 1W, Gila & Salt River Base & Meridian, Arizona. This Claim also encompasses portions of the quarter sections shown in the Table below:

¼ Section	Section	Township	Range	Meridian
NE	8	9N	1W	G&SRBM
SE	8	9N	1W	G&SRBM
NW	9	9N	1W	G&SRBM
				G&SRBM

Corner #1 of this Claim, as shown on the accompanying map, is located 6482 feet in a N55°49'W direction from the southeast corner of Section 09, Township 9N, Range 1W, G&SRBM.

A Claim Map showing the location of this Claim and its contiguous relationship to the "SMM" Claim Block is attached to this Notice.

LOCATED, DATED, AND POSTED on the ground this 18th day of DECEMBER, 2013.

AGENT FOR LOCATOR: GEOMETRIX, LLC.

Witness: [Signature]

A110125684

RECORDERS MEMO: LEGIBILITY
QUESTIONABLE FOR GOOD REPRODUCTION

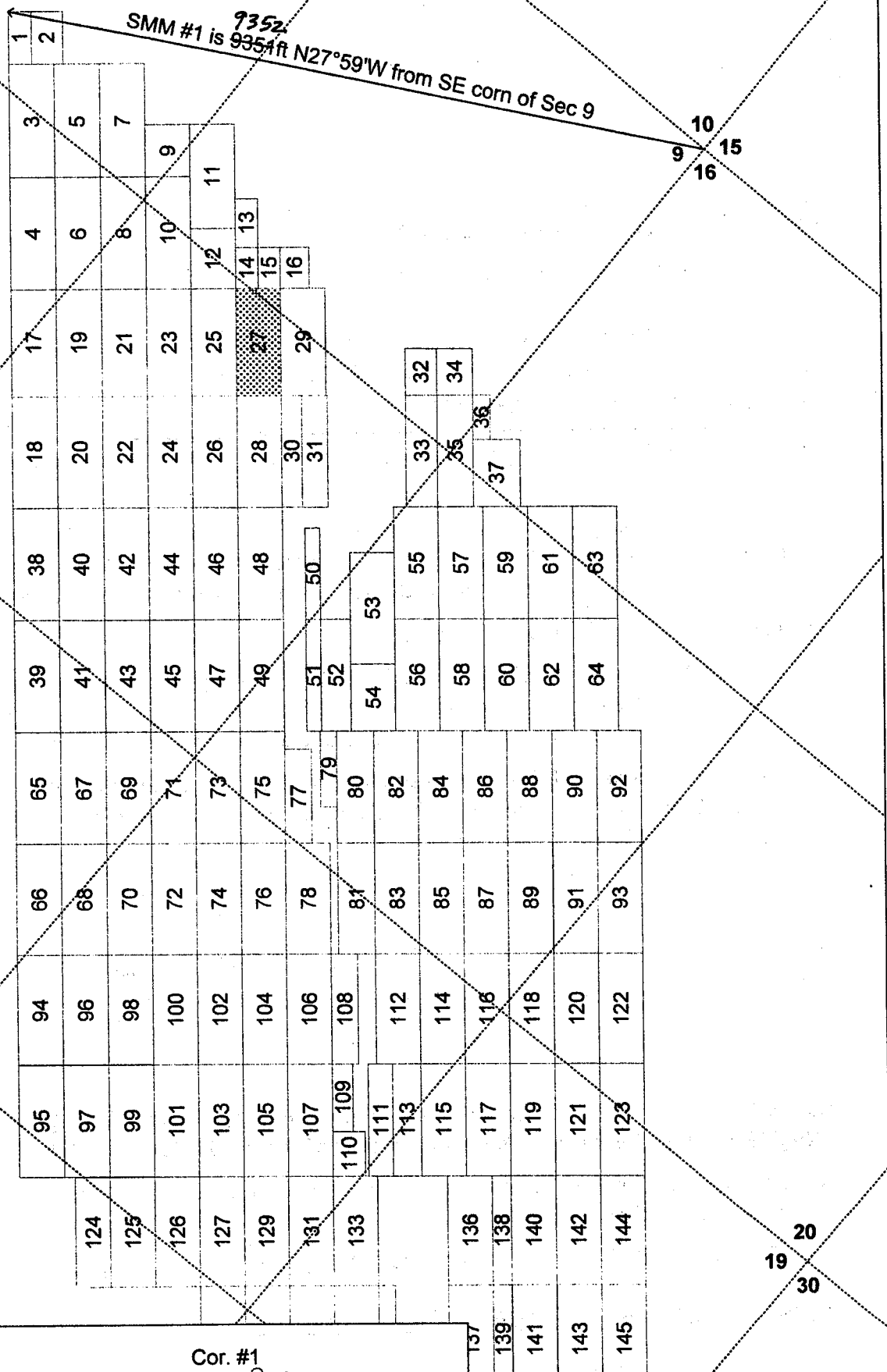


1" = 2000'
"SMM" Claim Block

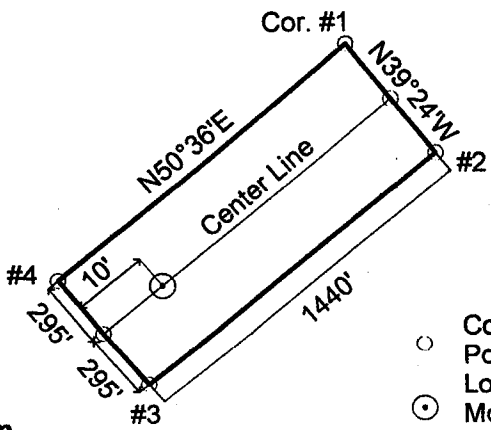
SMM #1 is ⁹³⁵²ft N27°59'W from SE corn of Sec 9

5
6 7 8

R1W
R2W



Claim Layout
(not to scale)



"SMM #27" Lode Claim

- Corner/End Posts
- ⊙ Location Monument

SMM #27 lode mining claim (shown hatched above).

Locator: Silver Mountain Mining, LLC

Type of corner and location monuments used: 1½" x 1½" wooden posts, each at least 4' above the ground surface.

The bearings and distances in degrees and feet between claim corners are as depicted on the adjacent "Claim Layout" map.



LOCATION NOTICE – LODE MINING CLAIM
 NOTICE IS HEREBY GIVEN that the "Locator", as described below, has caused to be located the **"SMM # 28"** Lode Mining Claim situated in Yavapai County, Arizona in accordance with A.R.S. 27-202 and 27-203; 43 CFR 3833.1-5; 43 CFR 3833.1-6.

RECEIVED
 BLM AT STATE OFFICE
 2014 FEB - 6 P 3:2
 PHOENIX, ARIZONA

The Locator of this Claim is: Silver Mountain Mining, LLC, whose mailing address is: 4699 E Pima Street, Tucson, Arizona, 85712.

This Claim measures 1490 feet long and 590 feet wide, such that 10 feet are claimed in a NE direction and 1480 feet in a SW direction from the Location Monument at which the Notice of Location is posted, together with 295 feet on each side of the center-line of this Claim.

The general course of this Claim is N51°E.

The Location Monument is a 5' long, 1-1/2"x 1-1/2" wooden post firmly set in the ground on the center-line of this Claim. This Claim is further marked by six 5' long 1-1/2"x 1-1/2" wooden posts firmly set in the ground, one at each corner and one at the center of each end-line.

The Location Monument of this Claim is situated in Section 8, Township 9N; Range 1W, Gila & Salt River Base & Meridian, Arizona. This Claim also encompasses portions of the quarter sections shown in the Table below:

¼ Section	Section	Township	Range	Meridian
NE	8	9N	1W	G&SRBM
SE	8	9N	1W	G&SRBM
				G&SRBM
				G&SRBM

Corner #1 of this Claim, as shown on the accompanying map, is located 7026 feet in a N67°09'W direction from the southeast corner of Section 09, Township 9N, Range 1W, G&SRBM.

A Claim Map showing the location of this Claim and its contiguous relationship to the "SMM" Claim Block is attached to this Notice.

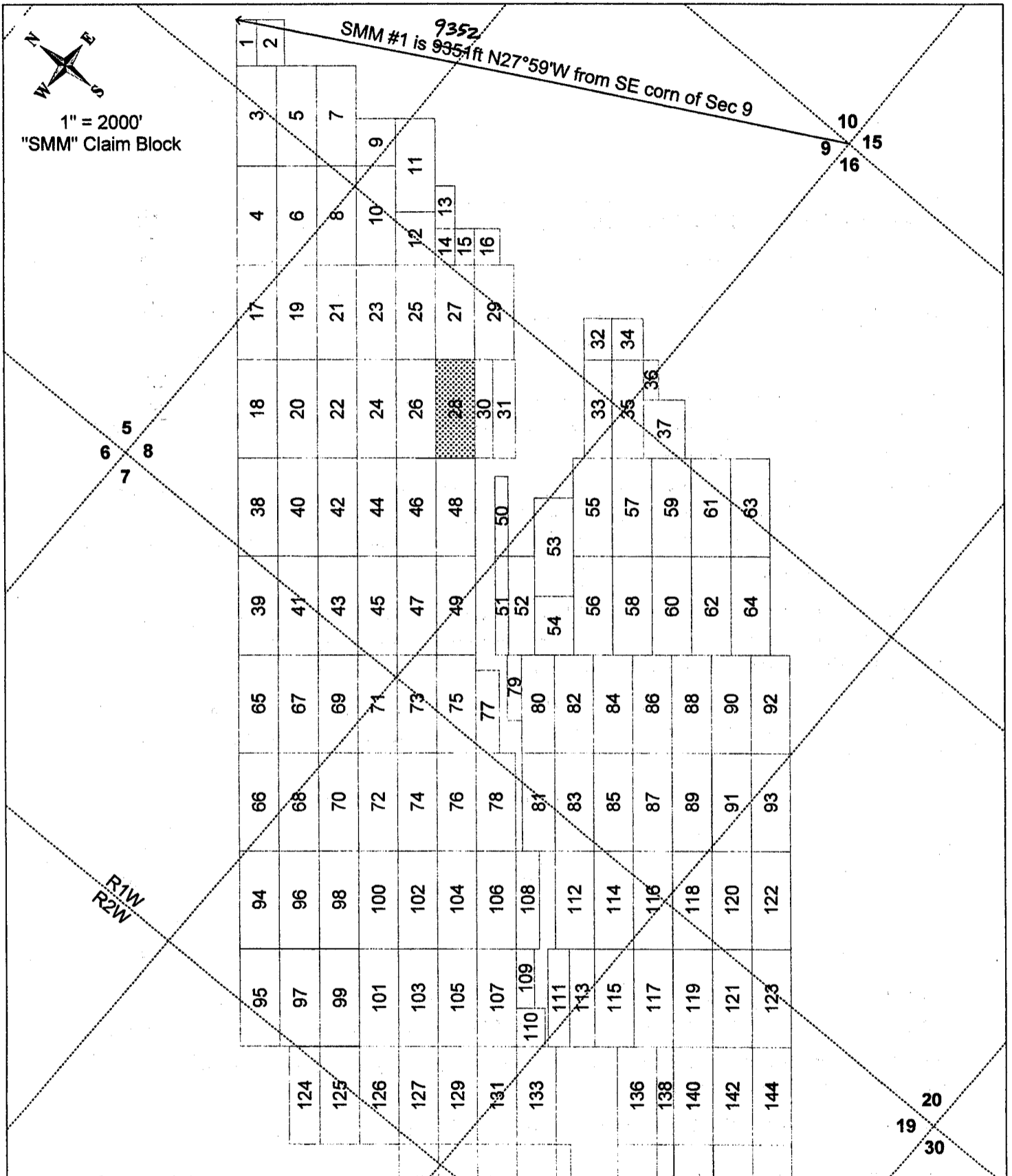
LOCATED, DATED, AND POSTED on the ground this 18th day of DECEMBER, 2013.

AGENT FOR LOCATOR: GEOMETRIX, LLC.

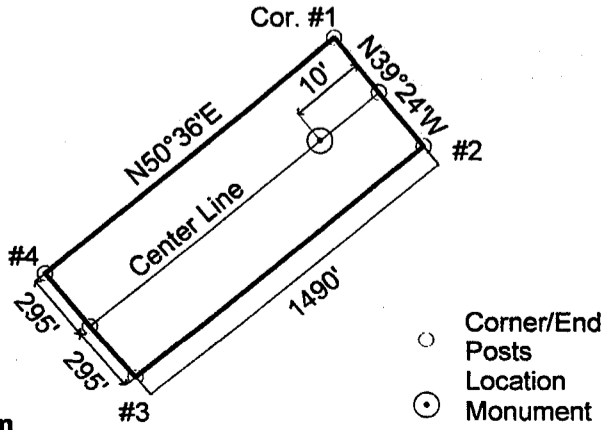
Witness: [Signature]

A110125685

RECORDERS MEMO: LEGIBILITY
QUESTIONABLE FOR GOOD REPRODUCTION



Claim Layout
(not to scale)



"SMM #28" Lode Claim

SMM #28 lode mining claim (shown hatched above).

Locator: Silver Mountain Mining, LLC

Type of corner and location monuments used: 1½" x 1½" wooden posts, each at least 4' above the ground surface.

The bearings and distances in degrees and feet between claim corners are as depicted on the adjacent "Claim Layout" map.



LOCATION NOTICE – LODE MINING CLAIM
 NOTICE IS HEREBY GIVEN that the “Locator”, as described below, has caused to be located the **“SMM # 29”** Lode Mining Claim situated in Yavapai County, Arizona in accordance with A.R.S. 27-202 and 27-203; 43 CFR 3833.1-5; 43 CFR 3833.1-6.

RECEIVED
 BLM
 AZ STATE OFFICE
 2014 FEB -6 P 3:21
 PHOENIX, ARIZONA

The Locator of this Claim is: Silver Mountain Mining, LLC, whose mailing address is: 4699 E Pima Street, Tucson, Arizona, 85712.

This Claim measures 1440 feet long and 590 feet wide, such that 1430 feet are claimed in a NE direction and 10 feet in a SW direction from the Location Monument at which the Notice of Location is posted, together with 295 feet on each side of the center-line of this Claim.

The general course of this Claim is N51°E.

The Location Monument is a 5' long, 1-1/2" x 1-1/2" wooden post firmly set in the ground on the center-line of this Claim. This Claim is further marked by six 5' long 1-1/2" x 1-1/2" wooden posts firmly set in the ground, one at each corner and one at the center of each end-line.

The Location Monument of this Claim is situated in Section 8, Township 9N; Range 1W, Gila & Salt River Base & Meridian, Arizona. This Claim also encompasses portions of the quarter sections shown in the Table below:

¼ Section	Section	Township	Range	Meridian
NE	8	9N	1W	G&SRBM
SE	8	9N	1W	G&SRBM
NW	9	9N	1W	G&SRBM
SW	9	9N	1W	G&SRBM

Corner #1 of this Claim, as shown on the accompanying map, is located 5918 feet in a N57°26'W direction from the southeast corner of Section 09, Township 9N, Range 1W, G&SRBM.

A Claim Map showing the location of this Claim and its contiguous relationship to the “SMM” Claim Block is attached to this Notice.

LOCATED, DATED, AND POSTED on the ground this 18th day of DECEMBER, 2013.

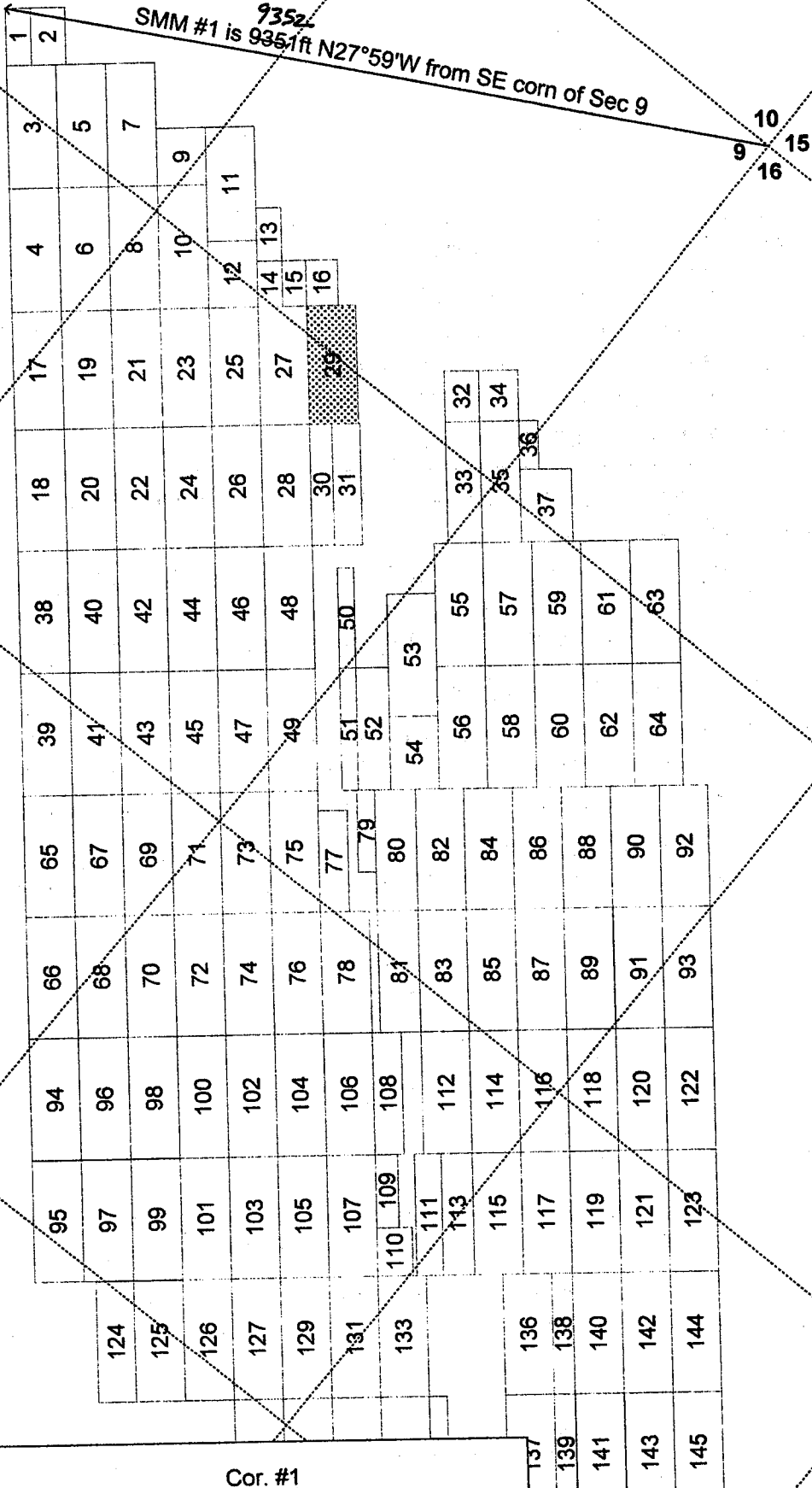
AGENT FOR LOCATOR: GEOMETRIX, LLC.

Witness: [Signature]

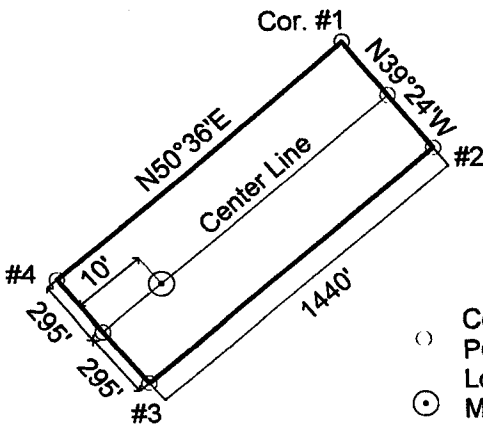
A110425606



1" = 2000'
 "SMM" Claim Block



Claim Layout
 (not to scale)



"SMM #29" Lode Claim

- Corner/End Posts
- ⊙ Location Monument

SMM #29 lode mining claim (shown hatched above).

Locator: Silver Mountain Mining, LLC

Type of corner and location monuments used: 1½" x 1½" wooden posts, each at least 4' above the ground surface.

The bearings and distances in degrees and feet between claim corners are as depicted on the adjacent "Claim Layout" map.



LOCATION NOTICE – LODE MINING CLAIM
 NOTICE IS HEREBY GIVEN that the "Locator", as described below, has caused to be located the **"SMM # 30"** Lode Mining Claim situated in Yavapai County, Arizona in accordance with A.R.S. 27-202 and 27-203; 43 CFR 3833.1-5; 43 CFR 3833.1-6.

RECEIVED
 BLM
 AZ STATE OFFICE
 2014 FEB -6 P 3:21
 PHOENIX, ARIZONA

*The Locator of this Claim is: Silver Mountain Mining, LLC, whose mailing address is: 4699 E Pima Street, Tucson, Arizona, 85712.

This Claim measures 1490 feet long and 266 feet wide, such that 10 feet are claimed in a NE direction and 1480 feet in a SW direction from the Location Monument at which the Notice of Location is posted, together with 133 feet on each side of the center-line of this Claim.

The general course of this Claim is N51°E.

The Location Monument is a 5' long, 1-1/2" x 1-1/2" wooden post firmly set in the ground on the center-line of this Claim. This Claim is further marked by six 5' long 1-1/2" x 1-1/2" wooden posts firmly set in the ground, one at each corner and one at the center of each end-line.

The Location Monument of this Claim is situated in Section 8, Township 9N; Range 1W, Gila & Salt River Base & Meridian, Arizona. This Claim also encompasses portions of the quarter sections shown in the Table below:

¼ Section	Section	Township	Range	Meridian
SE	8	9N	1W	G&SRBM
				G&SRBM
				G&SRBM
				G&SRBM

Corner #1 of this Claim, as shown on the accompanying map, is located 6509 feet in a N69°34'W direction from the southeast corner of Section 09, Township 9N, Range 1W, G&SRBM.

A Claim Map showing the location of this Claim and its contiguous relationship to the "SMM" Claim Block is attached to this Notice.

LOCATED, DATED, AND POSTED on the ground this 18th day of DECEMBER, 2013.

AGENT FOR LOCATOR: GEOMETRIX, LLC.

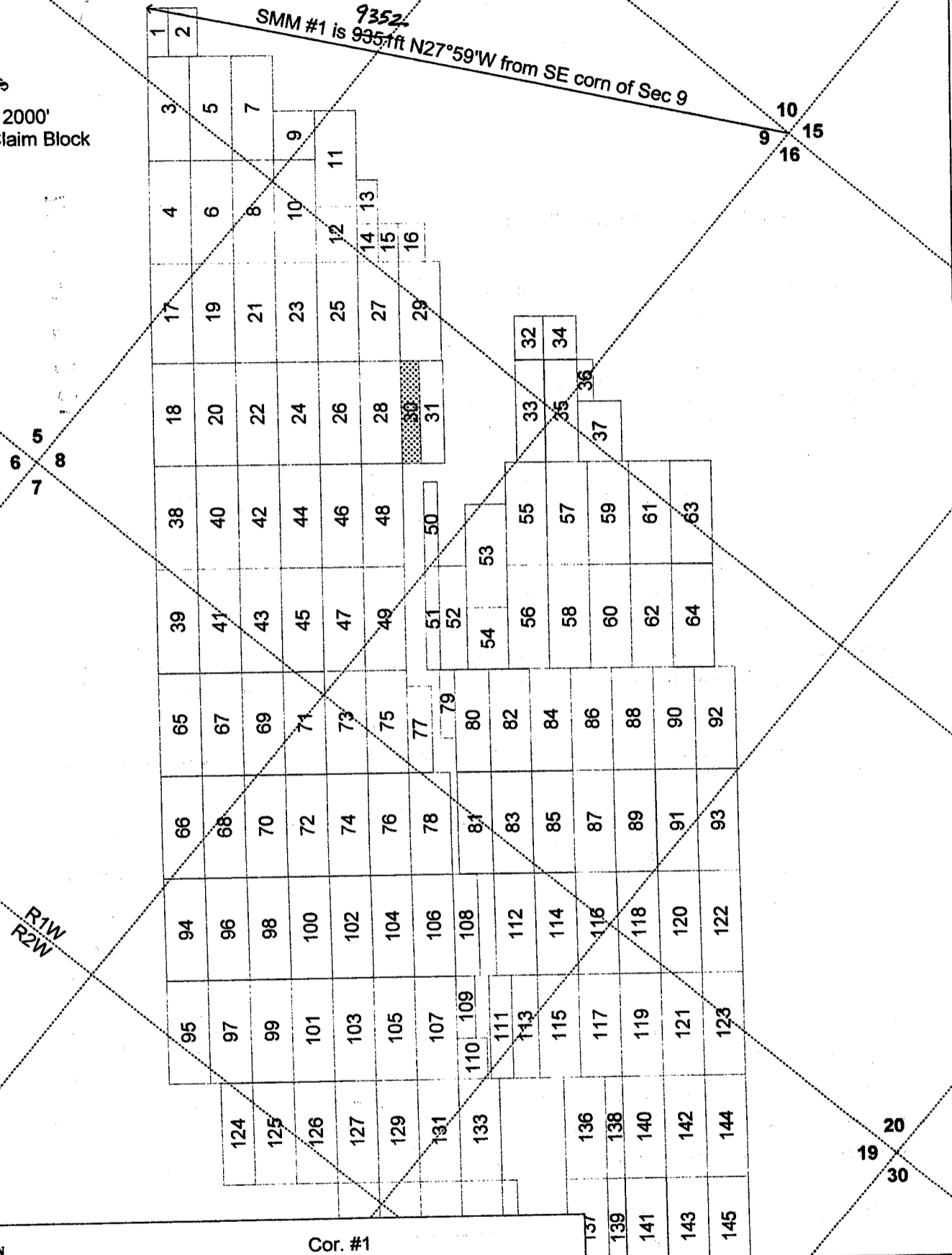
Witness: [Signature]

A110425687

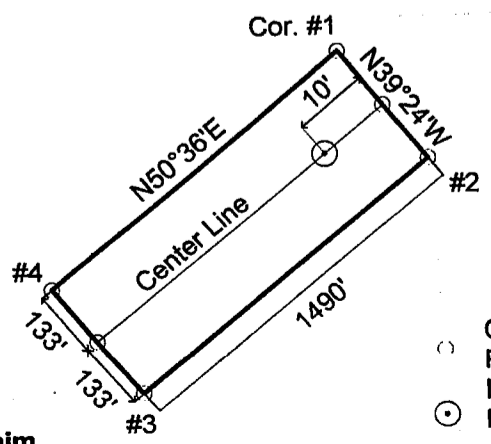


1" = 2000'
 "SMM" Claim Block

9352
 SMM #1 is 9351ft N27°59'W from SE corn of Sec 9



Claim Layout
 (not to scale)



- Corner/End Posts
- ⊙ Location Monument

"SMM #30" Lode Claim

SMM #30 lode mining claim (shown hatched above).

Locator: Silver Mountain Mining, LLC

Type of corner and location monuments used: 1½" x 1½" wooden posts, each at least 4' above the ground surface.

The bearings and distances in degrees and feet between claim corners are as depicted on the adjacent "Claim Layout" map.



LOCATION NOTICE – LODE MINING CLAIM
 NOTICE IS HEREBY GIVEN that the “Locator”, as described below, has caused to be located the **“SMM # 31”** Lode Mining Claim situated in Yavapai County, Arizona in accordance with A.R.S. 27-202 and 27-203; 43 CFR 3833.1-5; 43 CFR 3833.1-6.

RECEIVED
 BLM
 AZ STATE OFFICE
 2014 FEB - 6 P 3: 22
 PHOENIX, ARIZONA

* The Locator of this Claim is: Silver Mountain Mining, LLC, whose mailing address is: 4699 E Pima Street, Tucson, Arizona, 85712.

This Claim measures 1490 feet long and 340 feet wide, such that 10 feet are claimed in a NE direction and 1480 feet in a SW direction from the Location Monument at which the Notice of Location is posted, together with 170 feet on each side of the center-line of this Claim.

The general course of this Claim is N51°E.

The Location Monument is a 5' long, 1-1/2" x 1-1/2" wooden post firmly set in the ground on the center-line of this Claim. This Claim is further marked by six 5' long 1-1/2" x 1-1/2" wooden posts firmly set in the ground, one at each corner and one at the center of each end-line.

The Location Monument of this Claim is situated in Section 8, Township 9N; Range 1W, Gila & Salt River Base & Meridian, Arizona. This Claim also encompasses portions of the quarter sections shown in the Table below:

¼ Section	Section	Township	Range	Meridian
SE	8	9N	1W	G&SRBM
				G&SRBM
				G&SRBM
				G&SRBM

Corner #1 of this Claim, as shown on the accompanying map, is located 6281 feet in a N70°48'W direction from the southeast corner of Section 09, Township 9N, Range 1W, G&SRBM.

A Claim Map showing the location of this Claim and its contiguous relationship to the **“SMM”** Claim Block is attached to this Notice.

LOCATED, DATED, AND POSTED on the ground this 18th day of DECEMBER, 2013.

AGENT FOR LOCATOR: GEOMETRIX, LLC.

Witness: [Signature]

AM10125608



1" = 2000'
 "SMM" Claim Block

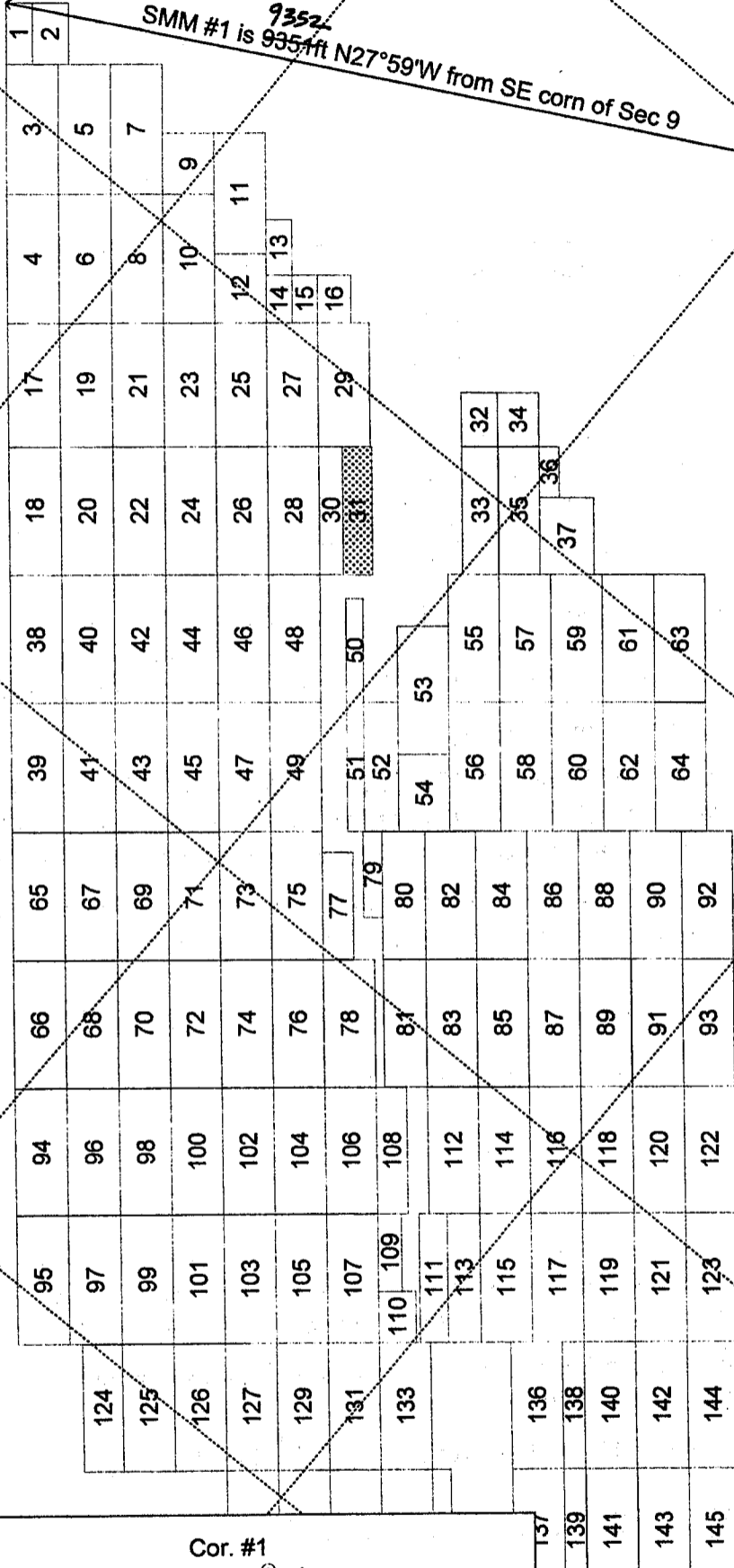
SMM #1 is 935.1ft N27°59'W from SE corn of Sec 9

5 6 7 8

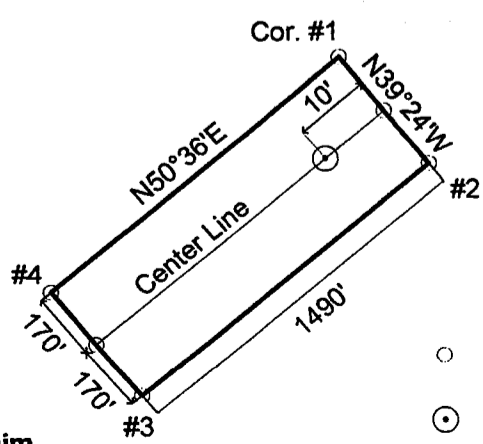
9 10 15 16

R1W
 R2W

19 20 30



Claim Layout
 (not to scale)



"SMM #31" Lode Claim

- Corner/End Posts
- ⊙ Location Monument

SMM #31 lode mining claim (shown hatched above).

Locator: Silver Mountain Mining, LLC

Type of corner and location monuments used: 1½" x 1½" wooden posts, each at least 4' above the ground surface.

The bearings and distances in degrees and feet between claim corners are as depicted on the adjacent "Claim Layout" map.



LOCATION NOTICE – LODE MINING CLAIM
 NOTICE IS HEREBY GIVEN that the "Locator", as described below, has caused to be located the **"SMM # 32"** Lode Mining Claim situated in Yavapai County, Arizona in accordance with A.R.S. 27-202 and 27-203; 43 CFR 3833.1-5; 43 CFR 3833.1-6.

RECEIVED
 BLM
 AZ STATE OFFICE
 2014 FEB - 6 P 3:22
 PHOENIX, ARIZONA

The Locator of this Claim is: Silver Mountain Mining, LLC, whose mailing address is: 4699 E Pima Street, Tucson, Arizona, 85712.

This Claim measures 620 feet long and 420 feet wide, such that 610 feet are claimed in a NE direction and 10 feet in a SW direction from the Location Monument at which the Notice of Location is posted, together with 210 feet on each side of the center-line of this Claim.

The general course of this Claim is N51°E.

The Location Monument is a 5' long, 1-1/2"x 1-1/2" wooden post firmly set in the ground on the center-line of this Claim. This Claim is further marked by six 5' long 1-1/2"x 1-1/2" wooden posts firmly set in the ground, one at each corner and one at the center of each end-line.

The Location Monument of this Claim is situated in Section 9, Township 9N; Range 1W, Gila & Salt River Base & Meridian, Arizona. This Claim also encompasses portions of the quarter sections shown in the Table below:

¼ Section	Section	Township	Range	Meridian
SW	9	9N	1W	G&SRBM
				G&SRBM
				G&SRBM
				G&SRBM

Corner #1 of this Claim, as shown on the accompanying map, is located 4785 feet in a N73°03'W direction from the southeast corner of Section 09, Township 9N, Range 1W, G&SRBM.

A Claim Map showing the location of this Claim and its contiguous relationship to the "SMM" Claim Block is attached to this Notice.

LOCATED, DATED, AND POSTED on the ground this 12th day of DECEMBER, 2013.

AGENT FOR LOCATOR: GEOMETRIX, LLC.

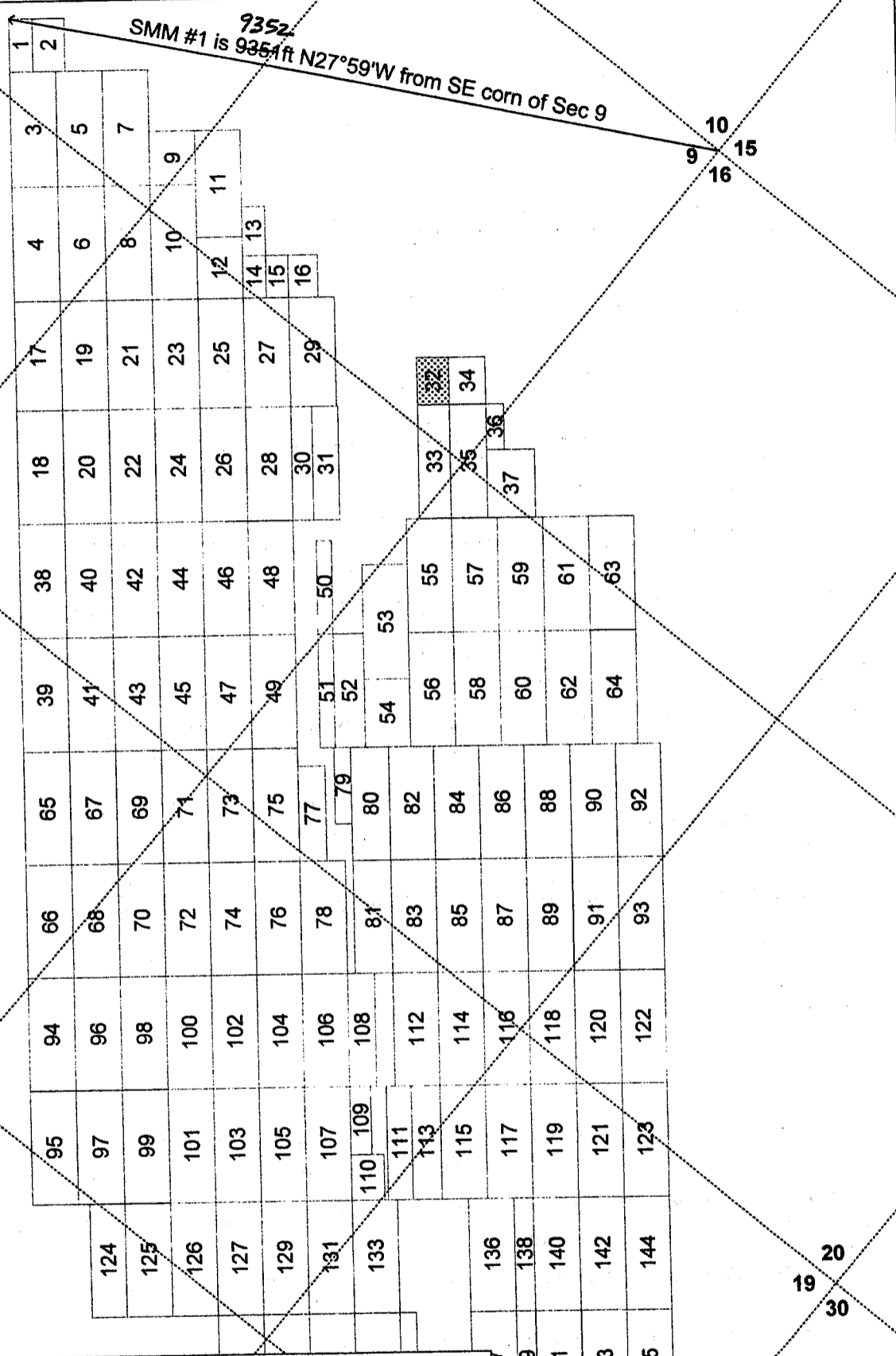
Witness: [Signature]

A110428699

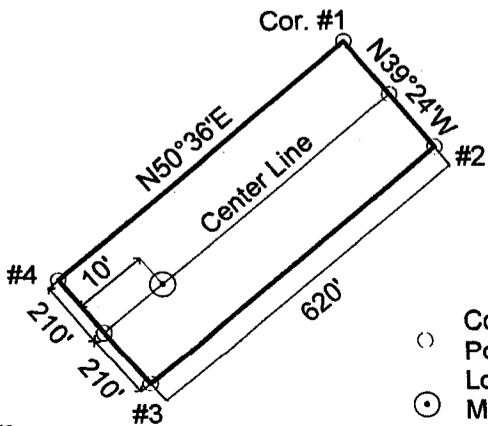
RECORDERS MENC: LEGIBILITY
 QUESTIONABLE FOR GOOD REPRODUCTION



1" = 2000'
 "SMM" Claim Block



Claim Layout
 (not to scale)



- Corner/End Posts
- ⊙ Location Monument

"SMM #32" Lode Claim

SMM #32 lode mining claim (shown hatched above).

Locator: Silver Mountain Mining, LLC

Type of corner and location monuments used: 1½" x 1½" wooden posts, each at least 4' above the ground surface.

The bearings and distances in degrees and feet between claim corners are as depicted on the adjacent "Claim Layout" map.



LOCATION NOTICE – LODE MINING CLAIM
 NOTICE IS HEREBY GIVEN that the "Locator", as described below, has caused to be located the **"SMM # 33"** Lode Mining Claim situated in Yavapai County, Arizona in accordance with A.R.S. 27-202 and 27-203; 43 CFR 3833.1-5; 43 CFR 3833.1-6.

RECEIVED
 BLM
 STATE OFFICE
 2014 FEB - 6 P 3: 22
 PHOENIX, ARIZONA

The Locator of this Claim is: Silver Mountain Mining, LLC, whose mailing address is: 4699 E Pima Street, Tucson, Arizona, 85712.

This Claim measures 1490 feet long and 420 feet wide, such that 10 feet are claimed in a NE direction and 1480 feet in a SW direction from the Location Monument at which the Notice of Location is posted, together with 210 feet on each side of the center-line of this Claim.

The general course of this Claim is N51°E.

The Location Monument is a 5' long, 1-1/2"x 1-1/2" wooden post firmly set in the ground on the center-line of this Claim. This Claim is further marked by six 5' long 1-1/2"x 1-1/2" wooden posts firmly set in the ground, one at each corner and one at the center of each end-line.

The Location Monument of this Claim is situated in Section 9, Township 9N; Range 1W, Gila & Salt River Base & Meridian, Arizona. This Claim also encompasses portions of the quarter sections shown in the Table below:

¼ Section	Section	Township	Range	Meridian
SE	8	9N	1W	G&SRBM
SW	9	9N	1W	G&SRBM
NE	17	9N	1W	G&SRBM
				G&SRBM

Corner #1 of this Claim, as shown on the accompanying map, is located 5154 feet in a N78°48'W direction from the southeast corner of Section 09, Township 9N, Range 1W, G&SRBM.

A Claim Map showing the location of this Claim and its contiguous relationship to the "SMM" Claim Block is attached to this Notice.

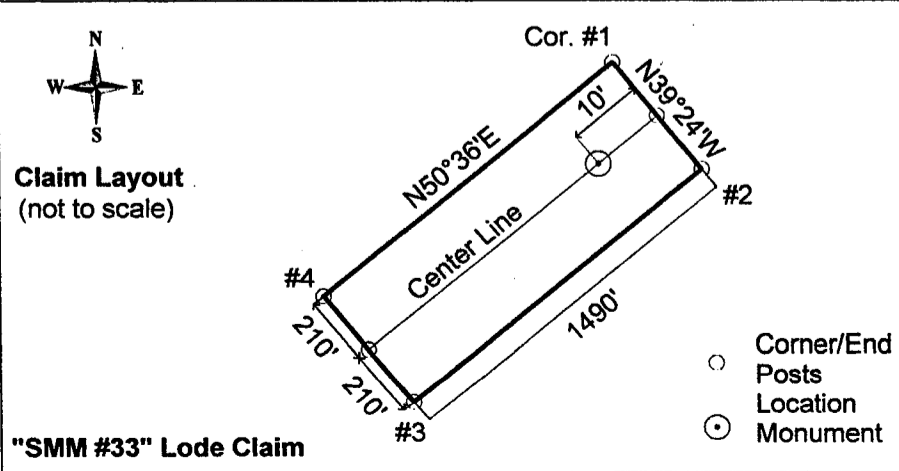
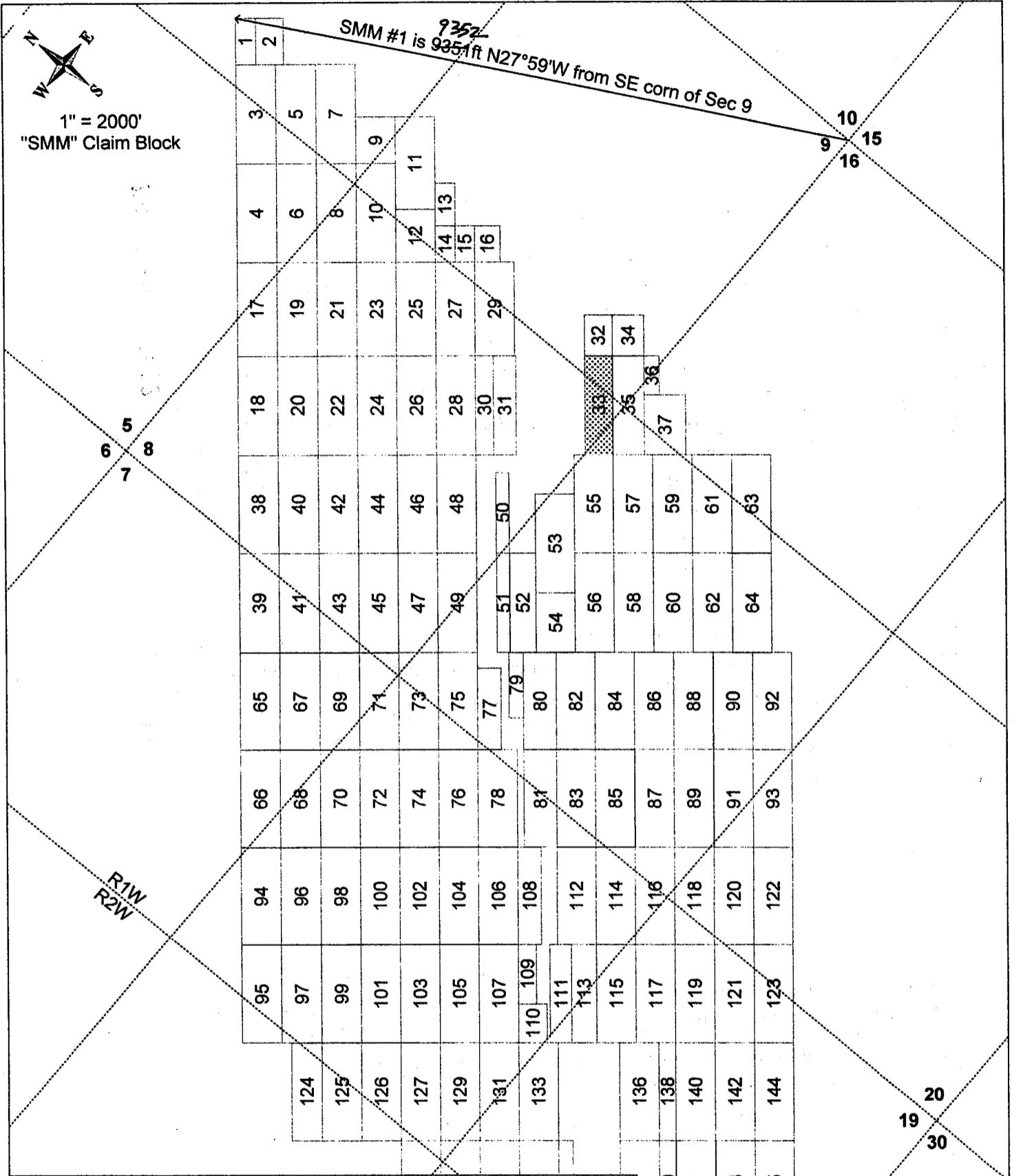
LOCATED, DATED, AND POSTED on the ground this 12th day of DECEMBER, 2013.

AGENT FOR LOCATOR: GEOMETRIX, LLC.

Witness:

AMCH 255990

RECORDERS MEMO: LEGIBILITY
 QUESTIONABLE FOR GOOD REPRODUCTION



SMM #33 lode mining claim (shown hatched above).

Locator: Silver Mountain Mining, LLC

Type of corner and location monuments used: 1½" x 1½" wooden posts, each at least 4' above the ground surface.

The bearings and distances in degrees and feet between claim corners are as depicted on the adjacent "Claim Layout" map.

- Corner/End Posts
- ⊙ Location Monument

"SMM #33" Lode Claim



LOCATION NOTICE – LODE MINING CLAIM
 NOTICE IS HEREBY GIVEN that the "Locator", as described below, has caused to be located the **"SMM # 34"** Lode Mining Claim situated in Yavapai County, Arizona in accordance with A.R.S. 27-202 and 27-203; 43 CFR 3833.1-5; 43 CFR 3833.1-6.

RECEIVED
 DEPT. OF STATE OFFICE
 2014 FEB - 6 P 3: 22
 PHOENIX, ARIZONA

*The Locator of this Claim is: Silver Mountain Mining, LLC, whose mailing address is: 4699 E Pima Street, Tucson, Arizona, 85712.

This Claim measures 620 feet long and 470 feet wide, such that 610 feet are claimed in a NE direction and 10 feet in a SW direction from the Location Monument at which the Notice of Location is posted, together with 235 feet on each side of the center-line of this Claim.

The general course of this Claim is N51°E.

The Location Monument is a 5' long, 1-1/2"x 1-1/2" wooden post firmly set in the ground on the center-line of this Claim. This Claim is further marked by six 5' long 1-1/2"x 1-1/2" wooden posts firmly set in the ground, one at each corner and one at the center of each end-line.

The Location Monument of this Claim is situated in Section 9, Township 9N; Range 1W, Gila & Salt River Base & Meridian, Arizona. This Claim also encompasses portions of the quarter sections shown in the Table below:

¼ Section	Section	Township	Range	Meridian
SW	9	9N	1W	G&SRBM
				G&SRBM
				G&SRBM
				G&SRBM

Corner #1 of this Claim, as shown on the accompanying map, is located 4441 feet in a N76°04'W direction from the southeast corner of Section 09, Township 9N, Range 1W, G&SRBM.

A Claim Map showing the location of this Claim and its contiguous relationship to the "SMM" Claim Block is attached to this Notice.

LOCATED, DATED, AND POSTED on the ground this 12th day of DECEMBER, 2013.

AGENT FOR LOCATOR: GEOMETRIX, LLC

Witness:

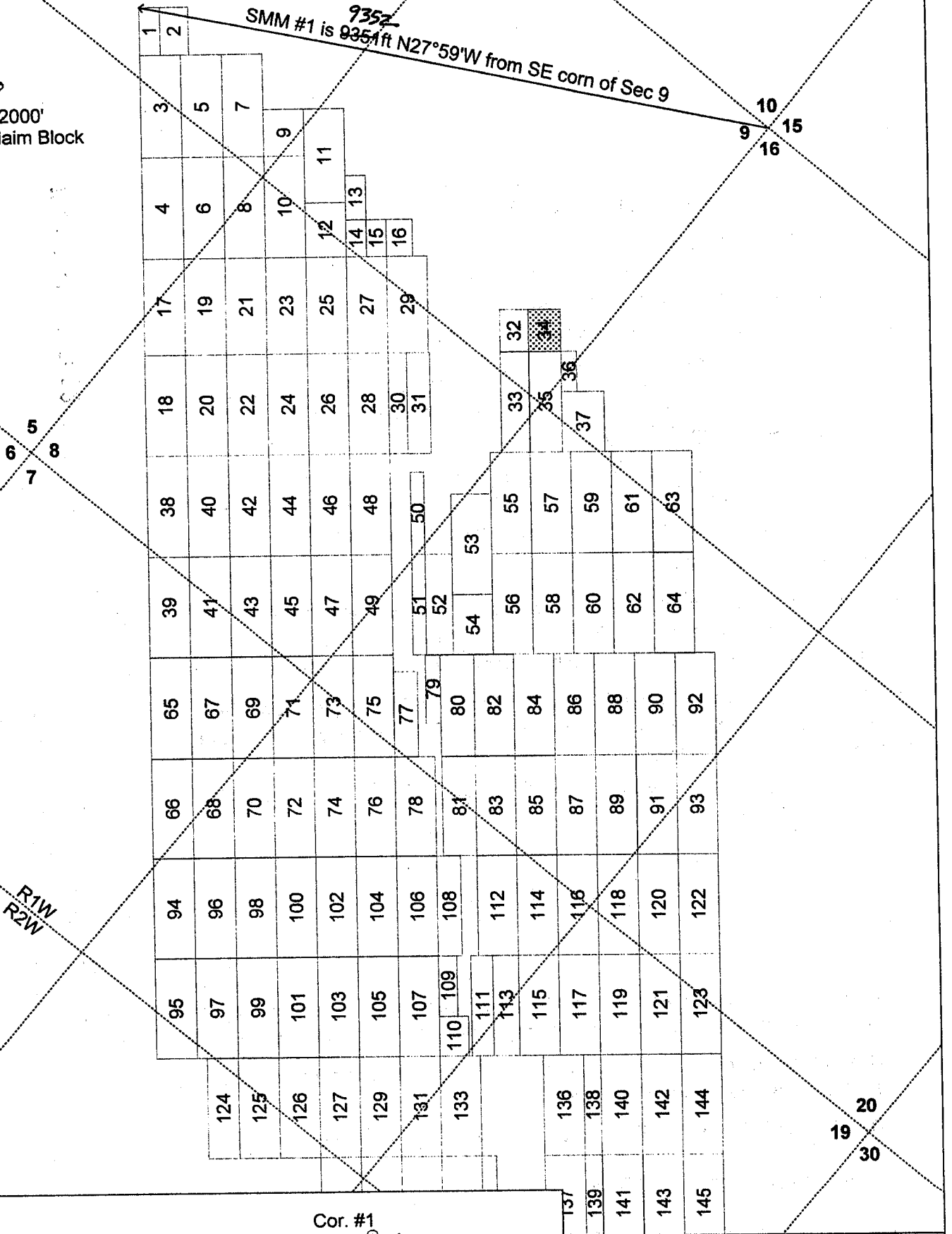
AMC 125591

RECORDERS MEMO: LEGIBILITY
QUESTIONABLE FOR GOOD REPRODUCTION

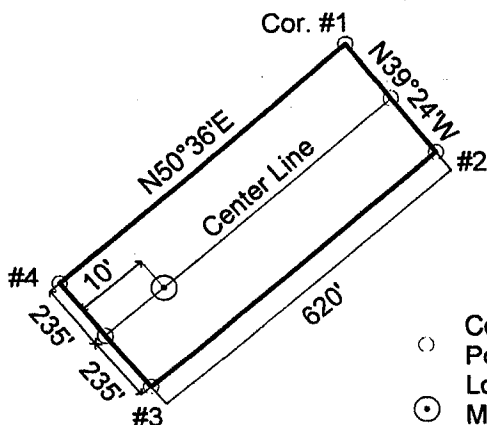


1" = 2000'
"SMM" Claim Block

SMM #1 is ~~9352~~ 9351 ft N27°59'W from SE corn of Sec 9



Claim Layout
(not to scale)



- Corner/End Posts
- ⊙ Location Monument

"SMM #34" Lode Claim

SMM #34 lode mining claim (shown hatched above).

Locator: Silver Mountain Mining, LLC

Type of corner and location monuments used: 1½" x 1½" wooden posts, each at least 4' above the ground surface.

The bearings and distances in degrees and feet between claim corners are as depicted on the adjacent "Claim Layout" map.



LOCATION NOTICE – LODE MINING CLAIM
 NOTICE IS HEREBY GIVEN that the "Locator", as described below, has caused to be located the **"SMM # 35"** Lode Mining Claim situated in Yavapai County, Arizona in accordance with A.R.S. 27-202 and 27-203; 43 CFR 3833.1-5; 43 CFR 3833.1-6.

RECEIVED
 AZ STATE OFFICE
 2014 FEB -6 P 3:22
 PHOENIX, ARIZONA

The Locator of this Claim is: Silver Mountain Mining, LLC, whose mailing address is: 4699 E Pima Street, Tucson, Arizona, 85712.

This Claim measures 1490 feet long and 470 feet wide, such that 10 feet are claimed in a NE direction and 1480 feet in a SW direction from the Location Monument at which the Notice of Location is posted, together with 235 feet on each side of the center-line of this Claim.

The general course of this Claim is N51°E.

The Location Monument is a 5' long, 1-1/2"x 1-1/2" wooden post firmly set in the ground on the center-line of this Claim. This Claim is further marked by six 5' long 1-1/2"x 1-1/2" wooden posts firmly set in the ground, one at each corner and one at the center of each end-line.

The Location Monument of this Claim is situated in Section 9, Township 9N; Range 1W, Gila & Salt River Base & Meridian, Arizona. This Claim also encompasses portions of the quarter sections shown in the Table below:

¼ Section	Section	Township	Range	Meridian
SE	8	9N	1W	G&SRBM
SW	9	9N	1W	G&SRBM
NW	16	9N	1W	G&SRBM
NE	17	9N	1W	G&SRBM

Corner #1 of this Claim, as shown on the accompanying map, is located 4837 feet in a N81°58'W direction from the southeast corner of Section 09, Township 9N, Range 1W, G&SRBM.

A Claim Map showing the location of this Claim and its contiguous relationship to the "SMM" Claim Block is attached to this Notice.

LOCATED, DATED, AND POSTED on the ground this 12th day of DECEMBER, 2013.

AGENT FOR LOCATOR: GEOMETRIX, LLC.

Witness: [Signature]

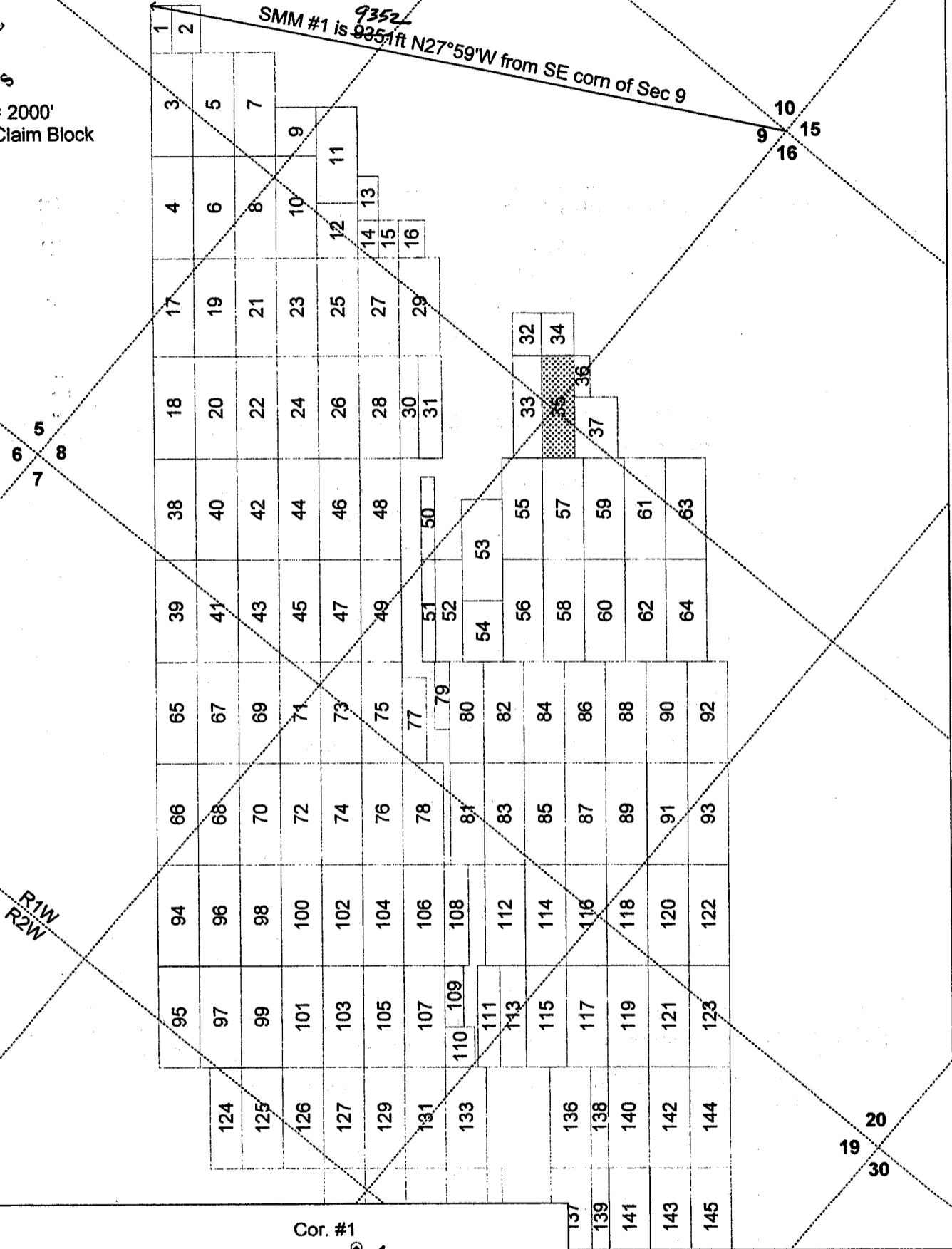
AMCH 26592

RECORDERS MEMO: LEGIBILITY
QUESTIONABLE FOR GOOD REPRODUCTION

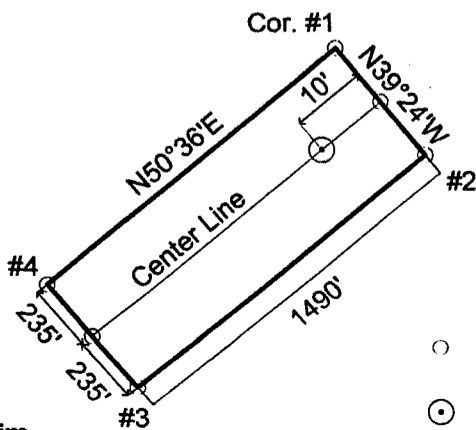


1" = 2000'
"SMM" Claim Block

SMM #1 is ⁹³⁵²9351ft N27°59'W from SE corn of Sec 9



Claim Layout
(not to scale)



- Corner/End Posts
- ⊙ Location Monument

"SMM #35" Lode Claim

SMM #35 lode mining claim (shown hatched above).

Locator: Silver Mountain Mining, LLC

Type of corner and location monuments used: 1½" x 1½" wooden posts, each at least 4' above the ground surface.

The bearings and distances in degrees and feet between claim corners are as depicted on the adjacent "Claim Layout" map.



LOCATION NOTICE – LODE MINING CLAIM
 NOTICE IS HEREBY GIVEN that the "Locator", as described below, has caused to be located the **"SMM # 36"** Lode Mining Claim situated in Yavapai County, Arizona in accordance with A.R.S. 27-202 and 27-203; 43 CFR 3833.1-5; 43 CFR 3833.1-6.

RECEIVED
 BLM
 AZ STATE OFFICE
 2014 FEB - 6 P 3: 22
 PHOENIX, ARIZONA

The Locator of this Claim is: Silver Mountain Mining, LLC, whose mailing address is: 4699 E Pima Street, Tucson, Arizona, 85712.

This Claim measures 600 feet long and 230 feet wide, such that 200 feet are claimed in a NE direction and 400 feet in a SW direction from the Location Monument at which the Notice of Location is posted, together with 115 feet on each side of the center-line of this Claim.

The general course of this Claim is N51°E.

The Location Monument is a 5' long, 1-1/2"x 1-1/2" wooden post firmly set in the ground on the center-line of this Claim. This Claim is further marked by six 5' long 1-1/2"x 1-1/2" wooden posts firmly set in the ground, one at each corner and one at the center of each end-line.

The Location Monument of this Claim is situated in Section 9, Township 9N; Range 1W, Gila & Salt River Base & Meridian, Arizona. This Claim also encompasses portions of the quarter sections shown in the Table below:

¼ Section	Section	Township	Range	Meridian
SW	9	9N	1W	G&SRBM
NW	16	9N	1W	G&SRBM
				G&SRBM
				G&SRBM

Corner #1 of this Claim, as shown on the accompanying map, is located 4502 feet in a N86°01'W direction from the southeast corner of Section 09, Township 9N, Range 1W, G&SRBM.

A Claim Map showing the location of this Claim and its contiguous relationship to the "SMM" Claim Block is attached to this Notice.

LOCATED, DATED, AND POSTED on the ground this 12th day of DECEMBER, 2013.

AGENT FOR LOCATOR: GEOMETRIX, LLC.

Witness:

A110425693

RECORDERS MEMO: LEGIBILITY
QUESTIONABLE FOR GOOD REPRODUCTION



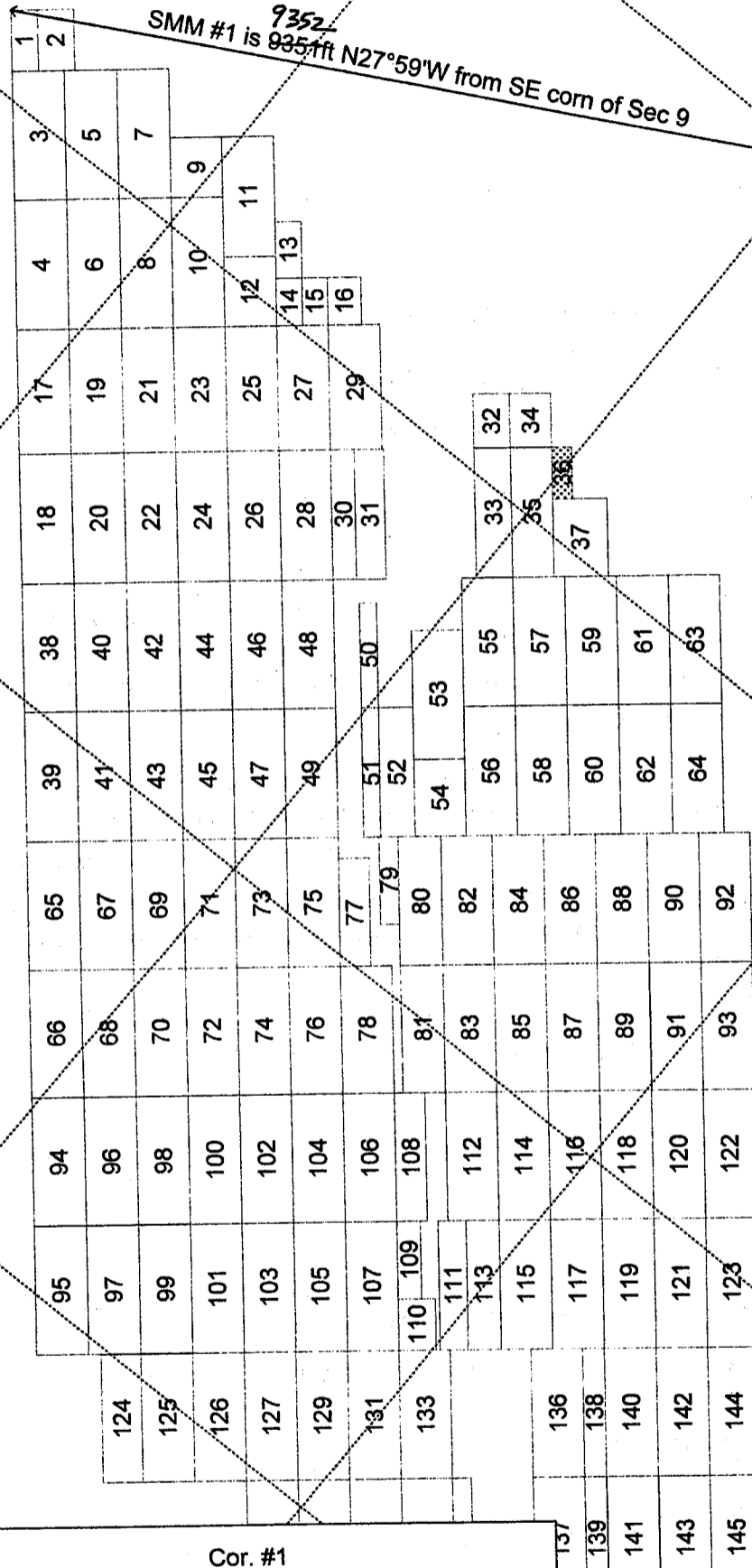
1" = 2000'
"SMM" Claim Block

9352
SMM #1 is 935.1ft N27°59'W from SE corn of Sec 9

5
6 7 8

10
9 15
16

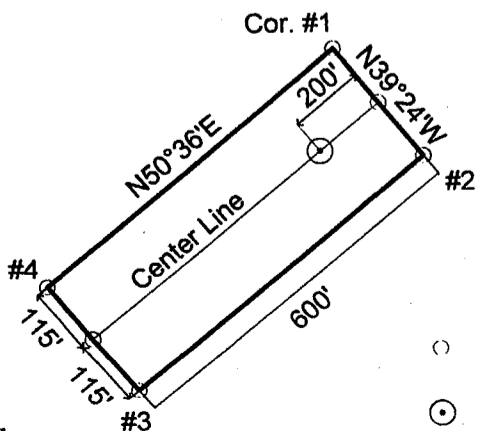
R1W
R2W



20
19 30



Claim Layout
(not to scale)



"SMM #36" Lode Claim

- Corner/End Posts
- ⊙ Location Monument

SMM #36 lode mining claim (shown hatched above).

Locator: Silver Mountain Mining, LLC

Type of corner and location monuments used: 1½" x 1½" wooden posts, each at least 4' above the ground surface.

The bearings and distances in degrees and feet between claim corners are as depicted on the adjacent "Claim Layout" map.



LOCATION NOTICE – LODGE MINING CLAIM
 NOTICE IS HEREBY GIVEN that the “Locator”, as described below, has caused to be located the **“SMM # 53”** Lode Mining Claim situated in Yavapai County, Arizona in accordance with A.R.S. 27-202 and 27-203; 43 CFR 3833.1-5; 43 CFR 3833.1-6.

RECEIVED
 BLM
 PHOENIX, ARIZONA
 2014 FEB - 6 P 3:22
 BLM AZ STATE OFFICE

* The Locator of this Claim is: Silver Mountain Mining, LLC, whose mailing address is: 4699 E Pima Street, Tucson, Arizona, 85712.

This Claim measures 1490 feet long and 590 feet wide, such that 1480 feet are claimed in a NE direction and 10 feet in a SW direction from the Location Monument at which the Notice of Location is posted, together with 295 feet on each side of the center-line of this Claim.

The general course of this Claim is N51°E.

The Location Monument is a 5' long, 1-1/2"x 1-1/2" wooden post firmly set in the ground on the center-line of this Claim. This Claim is further marked by six 5' long 1-1/2"x 1-1/2" wooden posts firmly set in the ground, one at each corner and one at the center of each end-line.

The Location Monument of this Claim is situated in Section 17, Township 9N; Range 1W, Gila & Salt River Base & Meridian, Arizona. This Claim also encompasses portions of the quarter sections shown in the Table below:

¼ Section	Section	Township	Range	Meridian
SE	8	9N	1W	G&SRBM
NE	17	9N	1W	G&SRBM
NW	17	9N	1W	G&SRBM
				G&SRBM

Corner #1 of this Claim, as shown on the accompanying map, is located 7158 feet in a N87°54'W direction from the southeast corner of Section 09, Township 9N, Range 1W, G&SRBM.

A Claim Map showing the location of this Claim and its contiguous relationship to the “SMM” Claim Block is attached to this Notice.

LOCATED, DATED, AND POSTED on the ground this 19th day of DECEMBER, 2013.

AGENT FOR LOCATOR: GEOMETRIX, LLC.

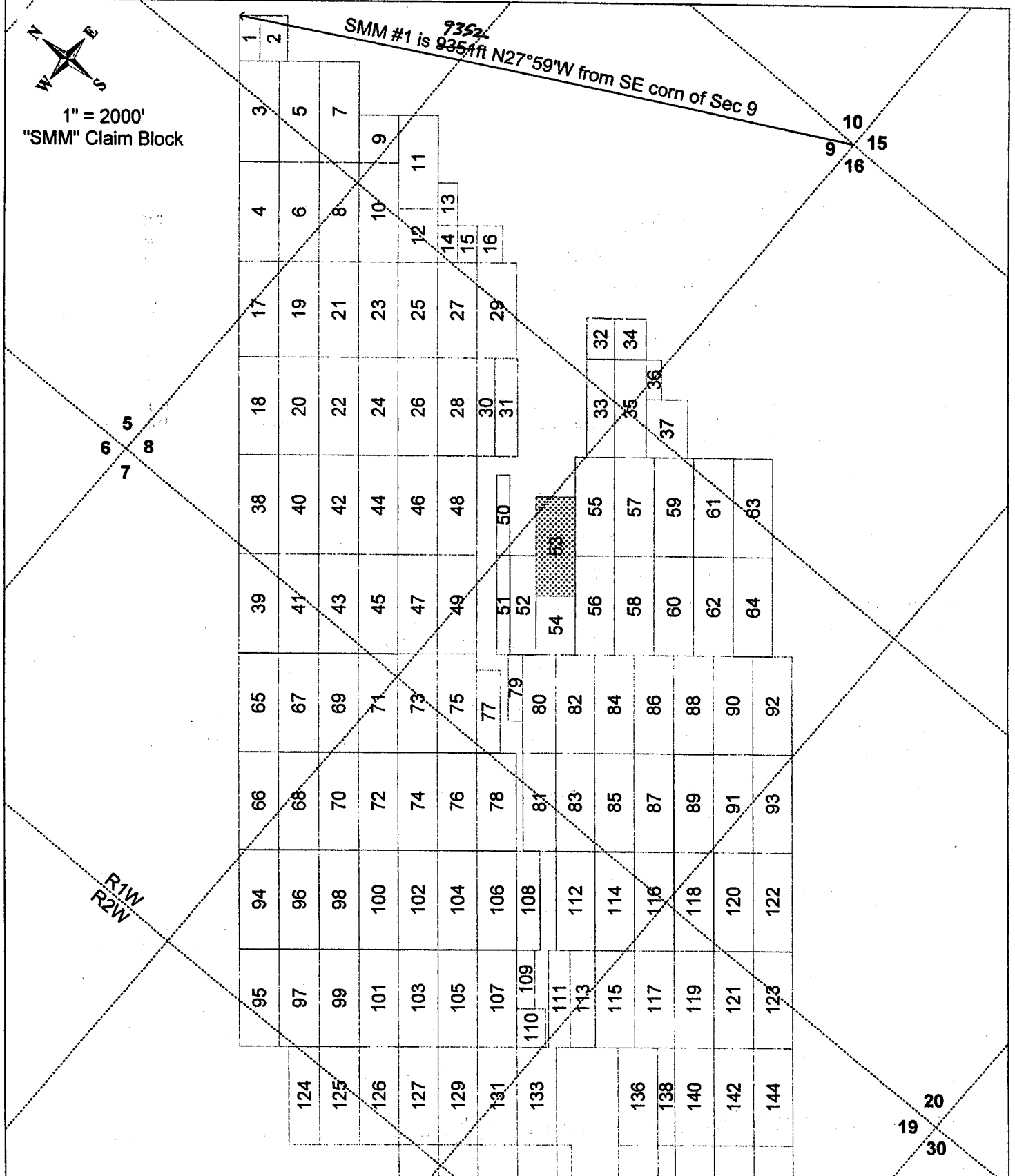
Witness:

AMC 125594

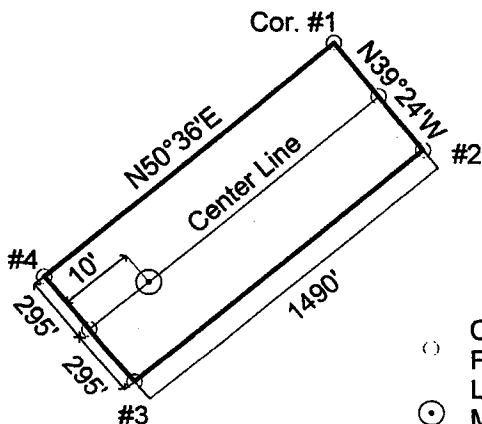
RECORDERS MEMO: LEGIBILITY
QUESTIONABLE FOR GOOD REPRODUCTION



1" = 2000'
"SMM" Claim Block



Claim Layout
(not to scale)



"SMM #53" Lode Claim

- Corner/End Posts
- ⊙ Location Monument

SMM #53 lode mining claim (shown hatched above).

Locator: Silver Mountain Mining, LLC

Type of corner and location monuments used: 1½" x 1½" wooden posts, each at least 4' above the ground surface.

The bearings and distances in degrees and feet between claim corners are as depicted on the adjacent "Claim Layout" map.



LOCATION NOTICE – LODE MINING CLAIM
 NOTICE IS HEREBY GIVEN that the “Locator”, as described below, has caused to be located the **“SMM # 54”** Lode Mining Claim situated in Yavapai County, Arizona in accordance with A.R.S. 27-202 and 27-203; 43 CFR 3833.1-5; 43 CFR 3833.1-6.

RECEIVED
 BLM
 AT STATE OFFICE
 2014 FEB - 6 P 3: 22
 PHOENIX, ARIZONA

X The Locator of this Claim is: Silver Mountain Mining, LLC, whose mailing address is: 4699 E Pima Street, Tucson, Arizona, 85712.

This Claim measures 890 feet long and 590 feet wide, such that 10 feet are claimed in a NE direction and 880 feet in a SW direction from the Location Monument at which the Notice of Location is posted, together with 295 feet on each side of the center-line of this Claim.

The general course of this Claim is N51°E.

The Location Monument is a 5' long, 1-1/2"x 1-1/2" wooden post firmly set in the ground on the center-line of this Claim. This Claim is further marked by six 5' long 1-1/2"x 1-1/2" wooden posts firmly set in the ground, one at each corner and one at the center of each end-line.

The Location Monument of this Claim is situated in Section 17, Township 9N; Range 1W, Gila & Salt River Base & Meridian, Arizona. This Claim also encompasses portions of the quarter sections shown in the Table below:

¼ Section	Section	Township	Range	Meridian
NE	17	9N	1W	G&SRBM
NW	17	9N	1W	G&SRBM
				G&SRBM
				G&SRBM

Corner #1 of this Claim, as shown on the accompanying map, is located 8333 feet in a S85°17'W direction from the southeast corner of Section 09, Township 9N, Range 1W, G&SRBM.

A Claim Map showing the location of this Claim and its contiguous relationship to the “SMM” Claim Block is attached to this Notice.

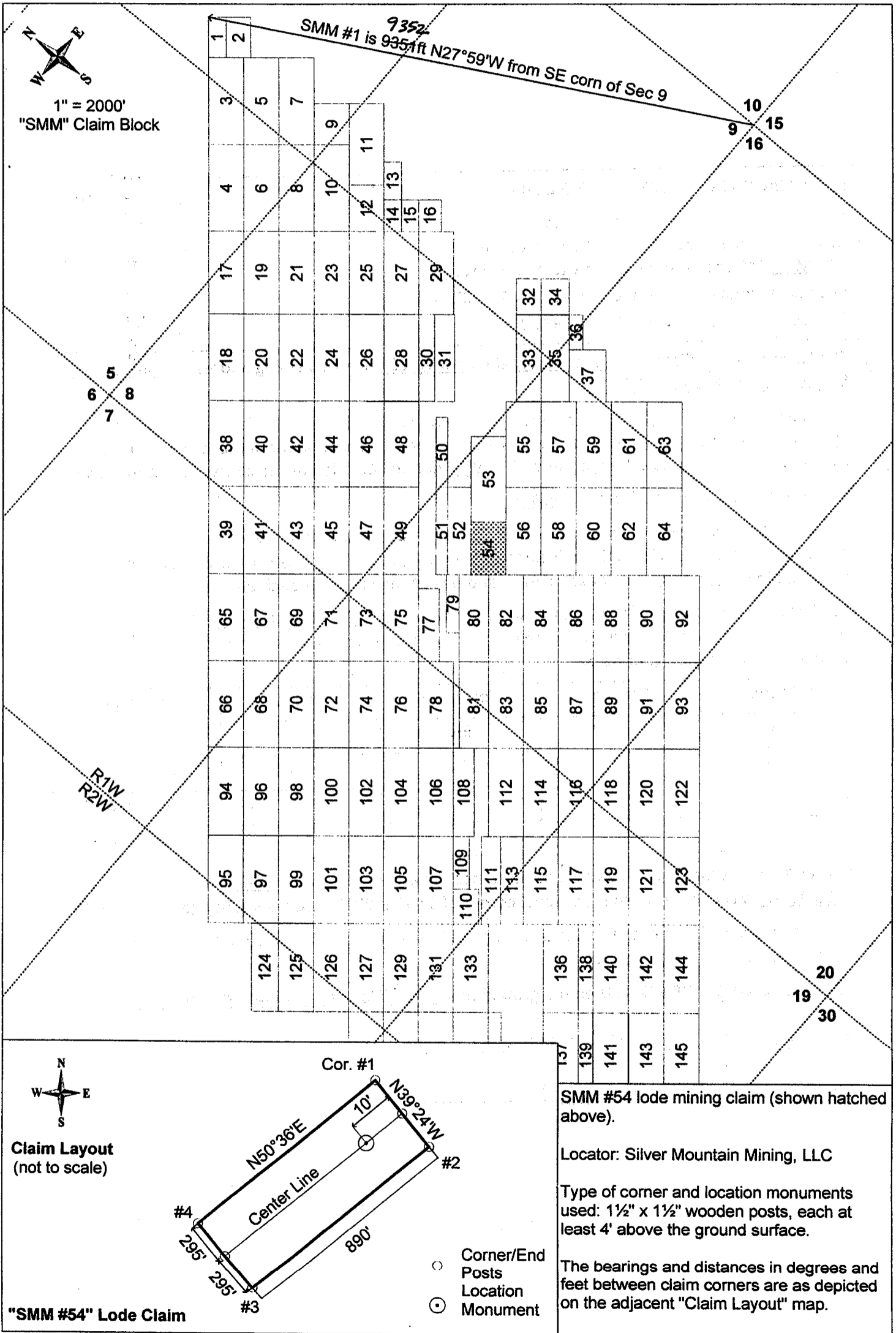
LOCATED, DATED, AND POSTED on the ground this 19th day of DECEMBER, 2013.

AGENT FOR LOCATOR: GEOMETRIX, LLC

Witness: [Signature]

A110426695

RECORDERS MEMO: LEGIBILITY
QUESTIONABLE FOR GOOD REPRODUCTIO



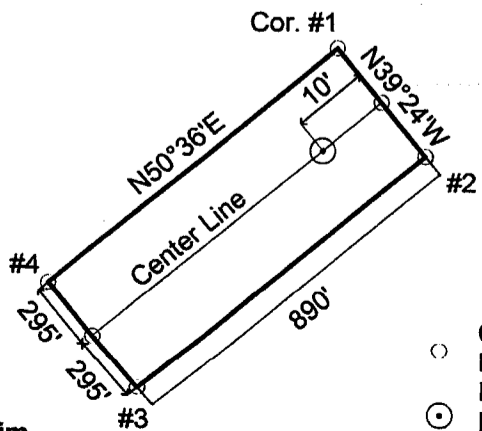
1" = 2000'
"SMM" Claim Block

935.1
SMM #1 is 935.1ft N27°59'W from SE corn of Sec 9

R1W
R2W



Claim Layout
(not to scale)



- Corner/End Posts
- ⊙ Location Monument

"SMM #54" Lode Claim

SMM #54 lode mining claim (shown hatched above).

Locator: Silver Mountain Mining, LLC

Type of corner and location monuments used: 1½" x 1½" wooden posts, each at least 4' above the ground surface.

The bearings and distances in degrees and feet between claim corners are as depicted on the adjacent "Claim Layout" map.



LOCATION NOTICE – LODE MINING CLAIM
 NOTICE IS HEREBY GIVEN that the "Locator", as described below, has caused to be located the **"SMM # 55"** Lode Mining Claim situated in Yavapai County, Arizona in accordance with A.R.S. 27-202 and 27-203; 43 CFR 3833.1-5; 43 CFR 3833.1-6.

RECEIVED
 BLM
 AZ STATE OFFICE
 2014 FEB - 6 P 3: 22
 PHOENIX, ARIZONA

* The Locator of this Claim is: Silver Mountain Mining, LLC, whose mailing address is: 4699 E Pima Street, Tucson, Arizona, 85712.

This Claim measures 1490 feet long and 590 feet wide, such that 1480 feet are claimed in a NE direction and 10 feet in a SW direction from the Location Monument at which the Notice of Location is posted, together with 295 feet on each side of the center-line of this Claim.

The general course of this Claim is N51°E.

The Location Monument is a 5' long, 1-1/2" x 1-1/2" wooden post firmly set in the ground on the center-line of this Claim. This Claim is further marked by six 5' long 1-1/2" x 1-1/2" wooden posts firmly set in the ground, one at each corner and one at the center of each end-line.

The Location Monument of this Claim is situated in Section 17, Township 9N; Range 1W, Gila & Salt River Base & Meridian, Arizona. This Claim also encompasses portions of the quarter sections shown in the Table below:

¼ Section	Section	Township	Range	Meridian
SE	8	9N	1W	G&SRBM
NE17		9N	1W	G&SRBM
				G&SRBM
				G&SRBM

Corner #1 of this Claim, as shown on the accompanying map, is located 6318 feet in a N88°18'W direction from the southeast corner of Section 09, Township 9N, Range 1W, G&SRBM.

A Claim Map showing the location of this Claim and its contiguous relationship to the "SMM" Claim Block is attached to this Notice.

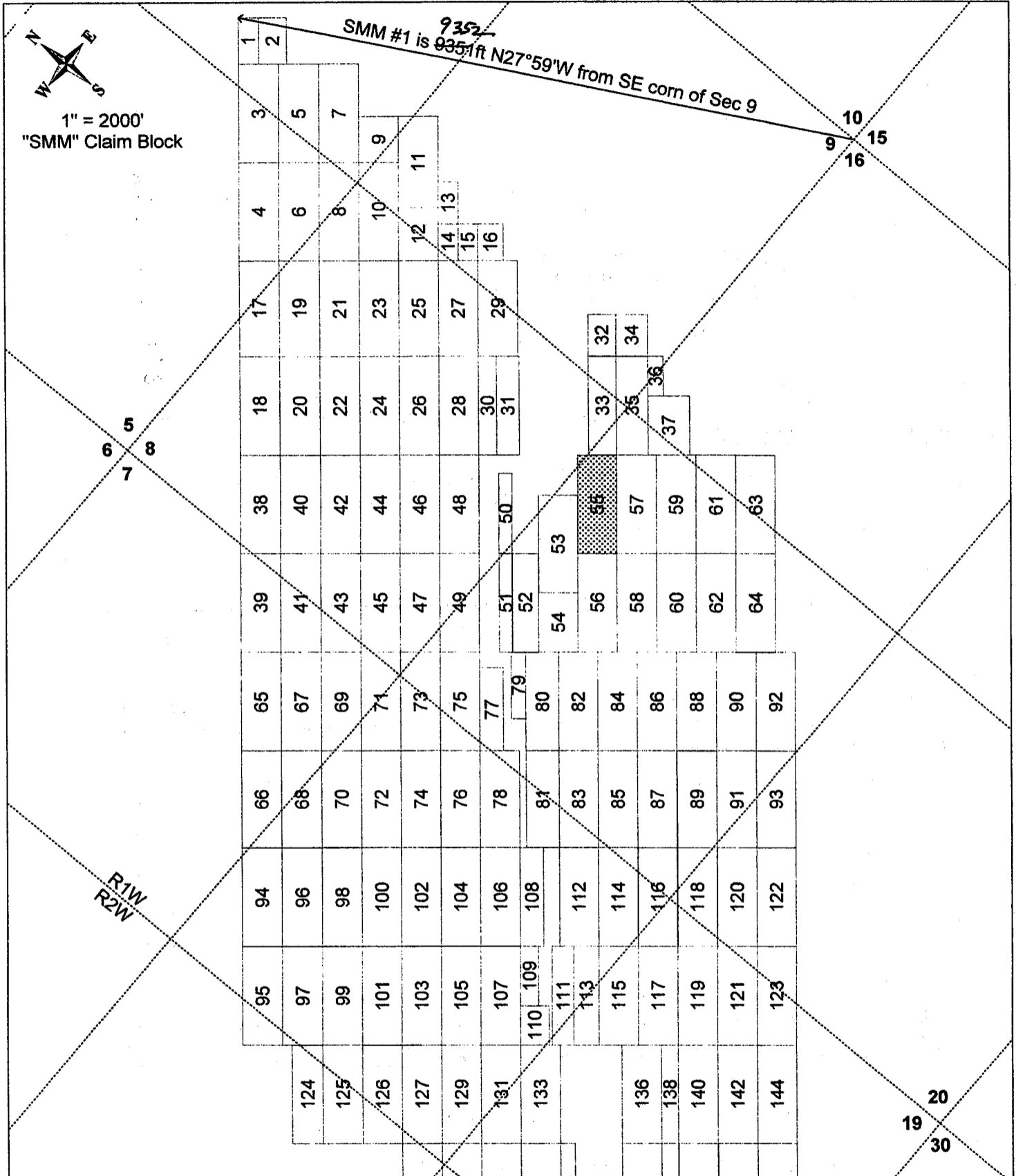
LOCATED, DATED, AND POSTED on the ground this 19th day of DECEMBER, 2013.

AGENT FOR LOCATOR: GEOMETRIX, LLC.

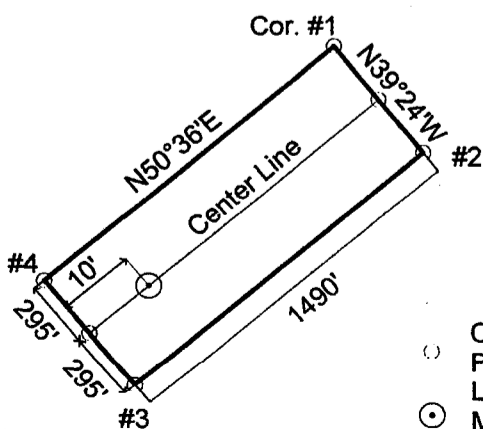
Witness: [Signature]

A110425696

RECORDERS MEMO: LEGIBILITY
QUESTIONABLE FOR GOOD REPRODUCTION



Claim Layout
(not to scale)



"SMM #55" Lode Claim

- Corner/End Posts
- ⊙ Location Monument

SMM #55 lode mining claim (shown hatched above).

Locator: Silver Mountain Mining, LLC

Type of corner and location monuments used: $1\frac{1}{2}'' \times 1\frac{1}{2}''$ wooden posts, each at least 4' above the ground surface.

The bearings and distances in degrees and feet between claim corners are as depicted on the adjacent "Claim Layout" map.



LOCATION NOTICE – LODE MINING CLAIM
 NOTICE IS HEREBY GIVEN that the "Locator", as described below, has caused to be located the **"SMM # 56"** Lode Mining Claim situated in Yavapai County, Arizona in accordance with A.R.S. 27-202 and 27-203; 43 CFR 3833.1-5; 43 CFR 3833.1-6.

RECEIVED
 BLM
 AZ STATE OFFICE
 2014 FEB - 6 P 3: 22
 PHOENIX, ARIZONA

The Locator of this Claim is: Silver Mountain Mining, LLC, whose mailing address is: 4699 E Pima Street, Tucson, Arizona, 85712.

This Claim measures 1490 feet long and 590 feet wide, such that 10 feet are claimed in a NE direction and 1480 feet in a SW direction from the Location Monument at which the Notice of Location is posted, together with 295 feet on each side of the center-line of this Claim.

The general course of this Claim is N51°E.

The Location Monument is a 5' long, 1-1/2"x 1-1/2" wooden post firmly set in the ground on the center-line of this Claim. This Claim is further marked by six 5' long 1-1/2"x 1-1/2" wooden posts firmly set in the ground, one at each corner and one at the center of each end-line.

The Location Monument of this Claim is situated in Section 17, Township 9N; Range 1W, Gila & Salt River Base & Meridian, Arizona. This Claim also encompasses portions of the quarter sections shown in the Table below:

¼ Section	Section	Township	Range	Meridian
NE	17	9N	1W	G&SRBM
NW	17	9N	1W	G&SRBM
				G&SRBM
				G&SRBM

Corner #1 of this Claim, as shown on the accompanying map, is located 7505 feet in a S84°12'W direction from the southeast corner of Section 09, Township 9N, Range 1W, G&SRBM.

A Claim Map showing the location of this Claim and its contiguous relationship to the "SMM" Claim Block is attached to this Notice.

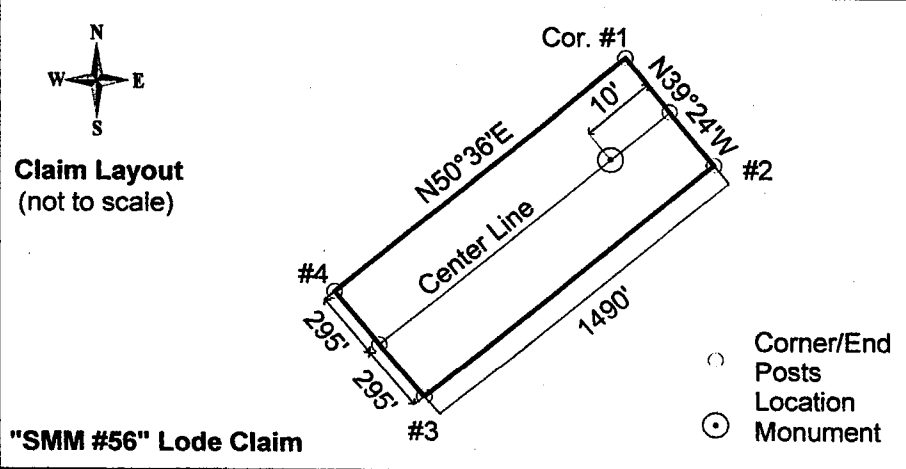
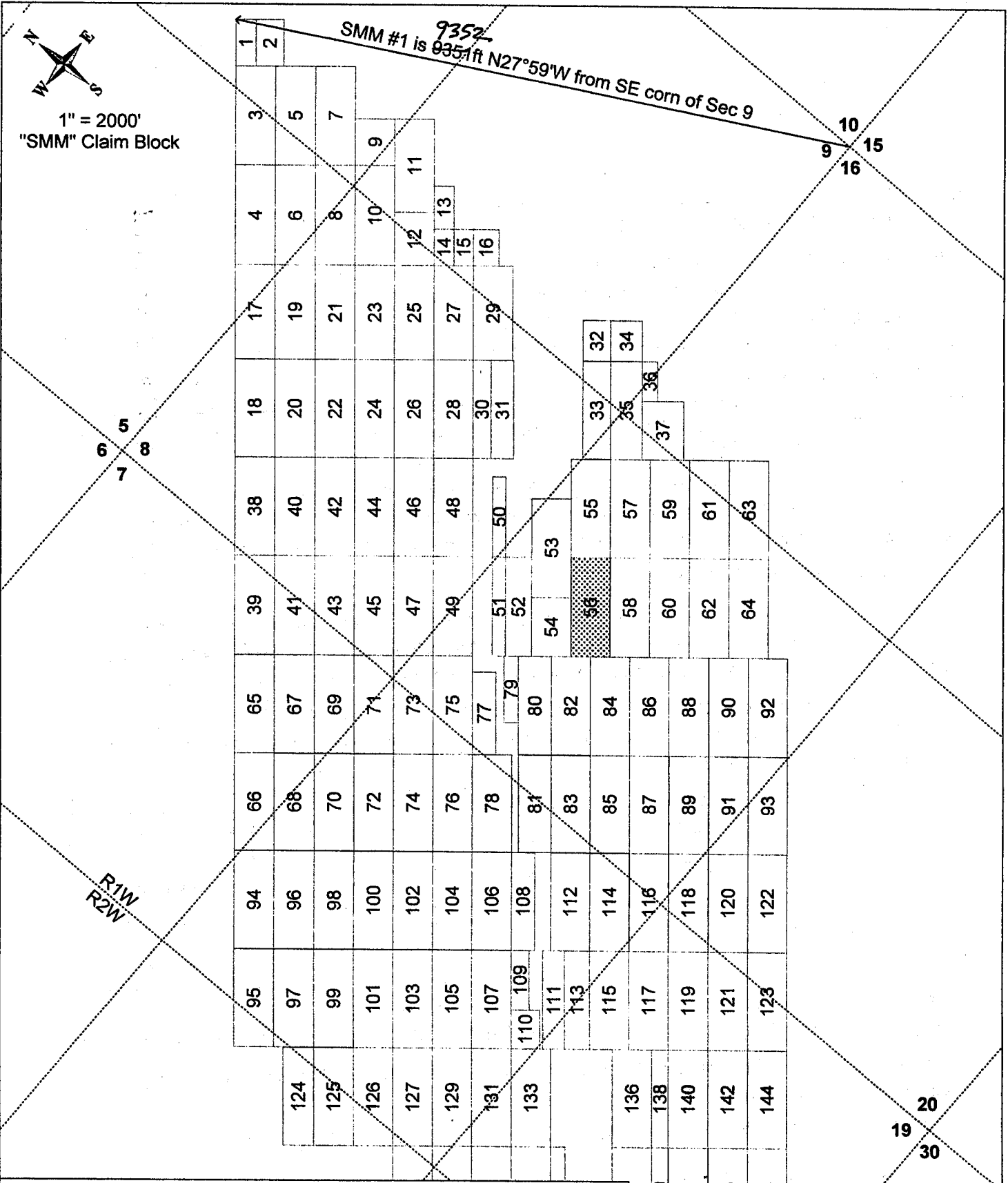
LOCATED, DATED, AND POSTED on the ground this 19th day of DECEMBER, 2013.

AGENT FOR LOCATOR: GEOMETRIX, LLC.

Witness:

A110425597

RECORDERS MEMO: LEGIBILITY
 QUESTIONABLE FOR GOOD REPRODUCTION




SMM #56 lode mining claim (shown hatched above).

Locator: Silver Mountain Mining, LLC

Type of corner and location monuments used: 1½" x 1½" wooden posts, each at least 4' above the ground surface.

The bearings and distances in degrees and feet between claim corners are as depicted on the adjacent "Claim Layout" map.



LOCATION NOTICE – LODE MINING CLAIM
 NOTICE IS HEREBY GIVEN that the “Locator”, as described below, has caused to be located the **“SMM # 57”** Lode Mining Claim situated in Yavapai County, Arizona in accordance with A.R.S. 27-202 and 27-203; 43 CFR 3833.1-5; 43 CFR 3833.1-6.

RECEIVED
 BLM
 AZ STATE OFFICE
 2014 FEB - 6 P 3: 22
 PHOENIX, ARIZONA

*The Locator of this Claim is: Silver Mountain Mining, LLC, whose mailing address is: 4699 E Pima Street, Tucson, Arizona, 85712.

This Claim measures 1490 feet long and 590 feet wide, such that 1480 feet are claimed in a NE direction and 10 feet in a SW direction from the Location Monument at which the Notice of Location is posted, together with 295 feet on each side of the center-line of this Claim.

The general course of this Claim is N51°E.

The Location Monument is a 5' long, 1-1/2" x 1-1/2" wooden post firmly set in the ground on the center-line of this Claim. This Claim is further marked by six 5' long 1-1/2" x 1-1/2" wooden posts firmly set in the ground, one at each corner and one at the center of each end-line.

The Location Monument of this Claim is situated in Section 17, Township 9N; Range 1W, Gila & Salt River Base & Meridian, Arizona. This Claim also encompasses portions of the quarter sections shown in the Table below:

¼ Section	Section	Township	Range	Meridian
NE	17	9N	1W	G&SRBM
				G&SRBM
				G&SRBM
				G&SRBM

Corner #1 of this Claim, as shown on the accompanying map, is located 5947 feet in a S87°24'W direction from the southeast corner of Section 09, Township 9N, Range 1W, G&SRBM.

A Claim Map showing the location of this Claim and its contiguous relationship to the **“SMM”** Claim Block is attached to this Notice.

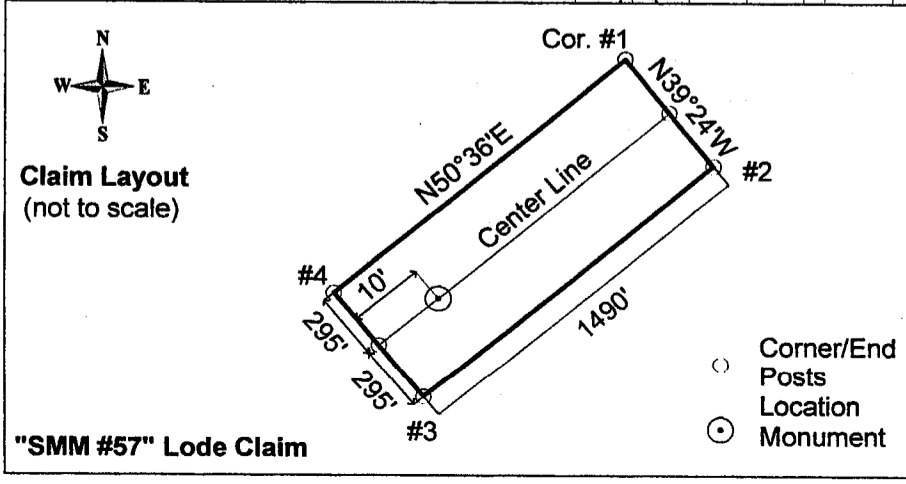
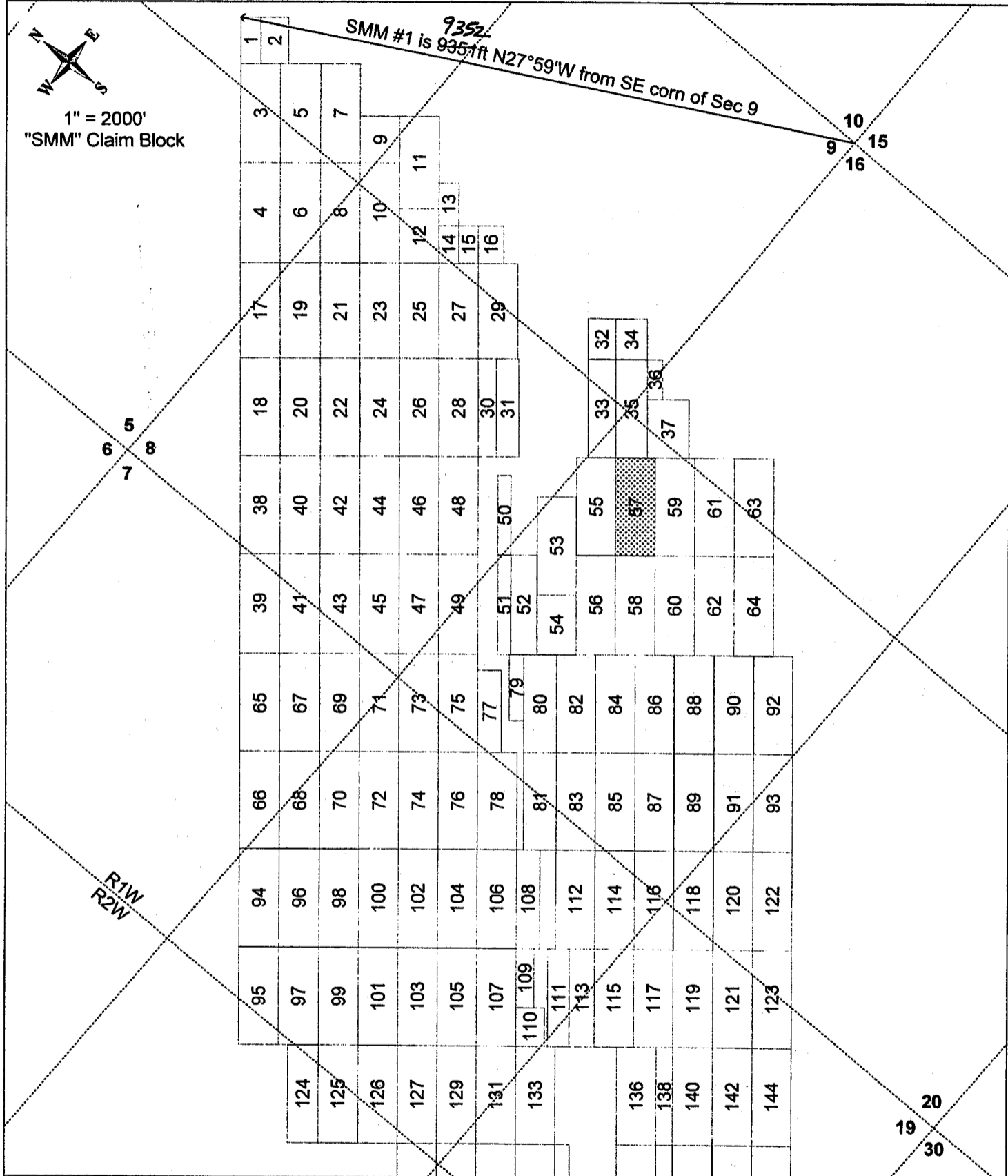
LOCATED, DATED, AND POSTED on the ground this 19th day of DECEMBER, 2013.

AGENT FOR LOCATOR: GEOMETRIX, LLC.

Witness: [Signature]

A110425699

RECORDERS MEMO: LEGIBILITY
QUESTIONABLE FOR GOOD REPRODUCTION




SMM #57 lode mining claim (shown hatched above).

Locator: Silver Mountain Mining, LLC

Type of corner and location monuments used: 1½" x 1½" wooden posts, each at least 4' above the ground surface.

The bearings and distances in degrees and feet between claim corners are as depicted on the adjacent "Claim Layout" map.



LOCATION NOTICE – LODE MINING CLAIM

NOTICE IS HEREBY GIVEN that the "Locator", as described below, has caused to be located the **"SMM # 58"** Lode Mining Claim situated in Yavapai County, Arizona in accordance with A.R.S. 27-202 and 27-203; 43 CFR 3833.1-5; 43 CFR 3833.1-6.

RECEIVED
 BLM
 AZ STATE OFFICE
 2014 FEB -6 P 3:23
 PHOENIX, ARIZONA

The Locator of this Claim is: Silver Mountain Mining, LLC, whose mailing address is: 4699 E Pima Street, Tucson, Arizona, 85712.

This Claim measures 1490 feet long and 590 feet wide, such that 10 feet are claimed in a NE direction and 1480 feet in a SW direction from the Location Monument at which the Notice of Location is posted, together with 295 feet on each side of the center-line of this Claim. The general course of this Claim is N51°E.

The Location Monument is a 5' long, 1-1/2" x 1-1/2" wooden post firmly set in the ground on the center-line of this Claim. This Claim is further marked by six 5' long 1-1/2" x 1-1/2" wooden posts firmly set in the ground, one at each corner and one at the center of each end-line.

The Location Monument of this Claim is situated in Section 17, Township 9N; Range 1W, Gila & Salt River Base & Meridian, Arizona. This Claim also encompasses portions of the quarter sections shown in the Table below:

¼ Section	Section	Township	Range	Meridian
NE	17	9N	1W	G&SRBM
NW	17	9N	1W	G&SRBM
SW	17	9N	1W	G&SRBM
				G&SRBM

Corner #1 of this Claim, as shown on the accompanying map, is located 7196 feet in a S80°17'W direction from the southeast corner of Section 09, Township 9N, Range 1W, G&SRBM.

A Claim Map showing the location of this Claim and its contiguous relationship to the "SMM" Claim Block is attached to this Notice.

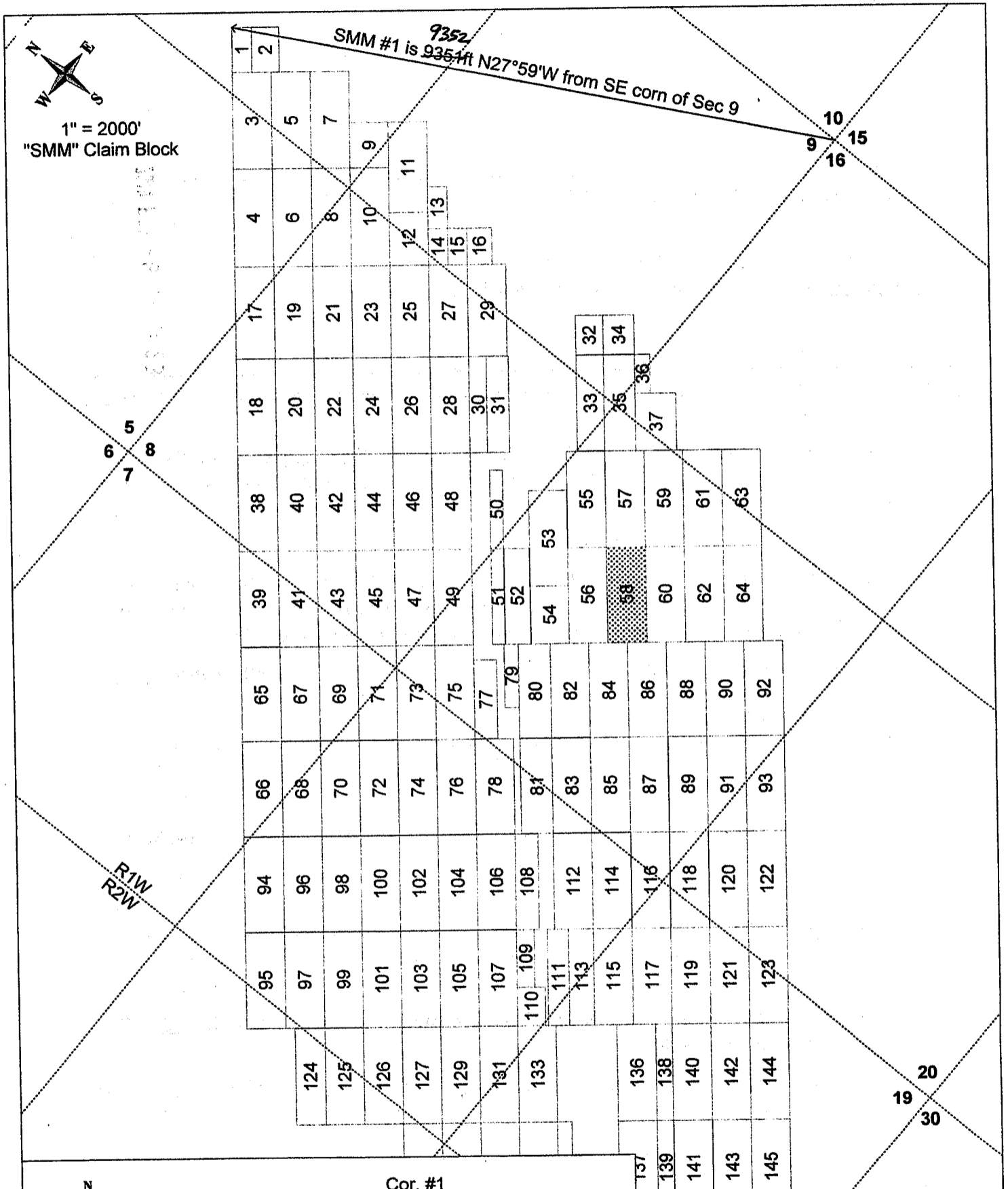
LOCATED, DATED, AND POSTED on the ground this 19th day of DECEMBER, 2013.

AGENT FOR LOCATOR: GEOMETRIX, LLC.

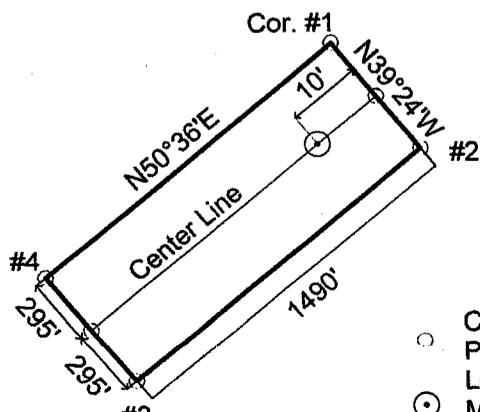
Witness: [Signature]

AMC426699

RECORDERS MEMO: LEGIBILITY
QUESTIONABLE FOR GOOD REPRODUCTION



Claim Layout
(not to scale)



"SMM #58" Lode Claim

- Corner/End Posts
- ⊙ Location Monument

SMM #58 lode mining claim (shown hatched above).

Locator: Silver Mountain Mining, LLC

Type of corner and location monuments used: 1½" x 1½" wooden posts, each at least 4' above the ground surface.

The bearings and distances in degrees and feet between claim corners are as depicted on the adjacent "Claim Layout" map.



RECEIVED
 BLM
 AZ STATE OFFICE
 2014 FEB - 6 P 3: 23
 PHOENIX, ARIZONA

LOCATION NOTICE – LODE MINING CLAIM
 NOTICE IS HEREBY GIVEN that the "Locator", as described below, has caused to be located the **"SMM # 59"** Lode Mining Claim situated in Yavapai County, Arizona in accordance with A.R.S. 27-202 and 27-203; 43 CFR 3833.1-5; 43 CFR 3833.1-6.

*The Locator of this Claim is: Silver Mountain Mining, LLC, whose mailing address is: 4699 E Pima Street, Tucson, Arizona, 85712.

This Claim measures 1490 feet long and 590 feet wide, such that 1480 feet are claimed in a NE direction and 10 feet in a SW direction from the Location Monument at which the Notice of Location is posted, together with 295 feet on each side of the center-line of this Claim.

The general course of this Claim is N51°E.

The Location Monument is a 5' long, 1-1/2" x 1-1/2" wooden post firmly set in the ground on the center-line of this Claim. This Claim is further marked by six 5' long 1-1/2" x 1-1/2" wooden posts firmly set in the ground, one at each corner and one at the center of each end-line.

The Location Monument of this Claim is situated in Section 17, Township 9N; Range 1W, Gila & Salt River Base & Meridian, Arizona. This Claim also encompasses portions of the quarter sections shown in the Table below:

¼ Section	Section	Township	Range	Meridian
NW	16	9N	1W	G&SRBM
NE	17	9N	1W	G&SRBM
				G&SRBM
				G&SRBM

Corner #1 of this Claim, as shown on the accompanying map, is located 5614 feet in a S82°35'W direction from the southeast corner of Section 09, Township 9N, Range 1W, G&SRBM.

A Claim Map showing the location of this Claim and its contiguous relationship to the "SMM" Claim Block is attached to this Notice.

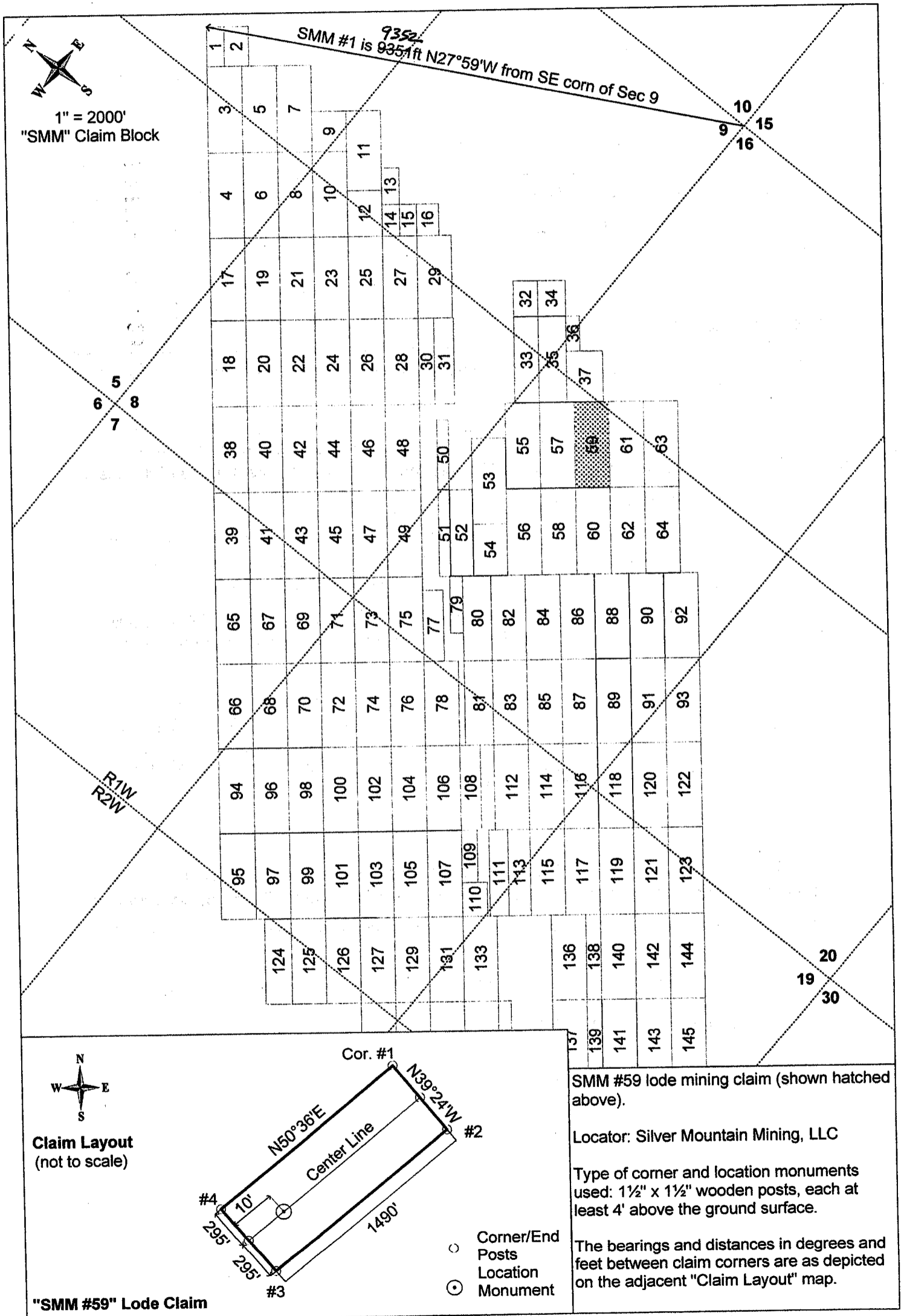
LOCATED, DATED, AND POSTED on the ground this 19th day of DECEMBER, 2013.

AGENT FOR LOCATOR: GEOMETRIX, LLC.

Witness: [Signature]

AMC 426700


RECORDERS MEMO: LEGIBILITY
QUESTIONABLE FOR GOOD REPRODUCTION





RECEIVED
 BLM AZ STATE OFFICE
 2014 FEB - 6 P 3: 23
 PHOENIX, ARIZONA

LOCATION NOTICE – LODE MINING CLAIM
 NOTICE IS HEREBY GIVEN that the “Locator”, as described below, has caused to be located the **“SMM # 60”** Lode Mining Claim situated in Yavapai County, Arizona in accordance with A.R.S. 27-202 and 27-203; 43 CFR 3833.1-5; 43 CFR 3833.1-6.



The Locator of this Claim is: Silver Mountain Mining, LLC, whose mailing address is: 4699 E Pima Street, Tucson, Arizona, 85712.

This Claim measures 1490 feet long and 590 feet wide, such that 10 feet are claimed in a NE direction and 1480 feet in a SW direction from the Location Monument at which the Notice of Location is posted, together with 295 feet on each side of the center-line of this Claim.

The general course of this Claim is N51°E.

The Location Monument is a 5' long, 1-1/2" x 1-1/2" wooden post firmly set in the ground on the center-line of this Claim. This Claim is further marked by six 5' long 1-1/2" x 1-1/2" wooden posts firmly set in the ground, one at each corner and one at the center of each end-line.

The Location Monument of this Claim is situated in Section 17, Township 9N; Range 1W, Gila & Salt River Base & Meridian, Arizona. This Claim also encompasses portions of the quarter sections shown in the Table below:

¼ Section	Section	Township	Range	Meridian
NE	17	9N	1W	G&SRBM
SE	17	9N	1W	G&SRBM
				G&SRBM
				G&SRBM

Corner #1 of this Claim, as shown on the accompanying map, is located 6923 feet in a S76°02'W direction from the southeast corner of Section 09, Township 9N, Range 1W, G&SRBM.

A Claim Map showing the location of this Claim and its contiguous relationship to the “SMM” Claim Block is attached to this Notice.

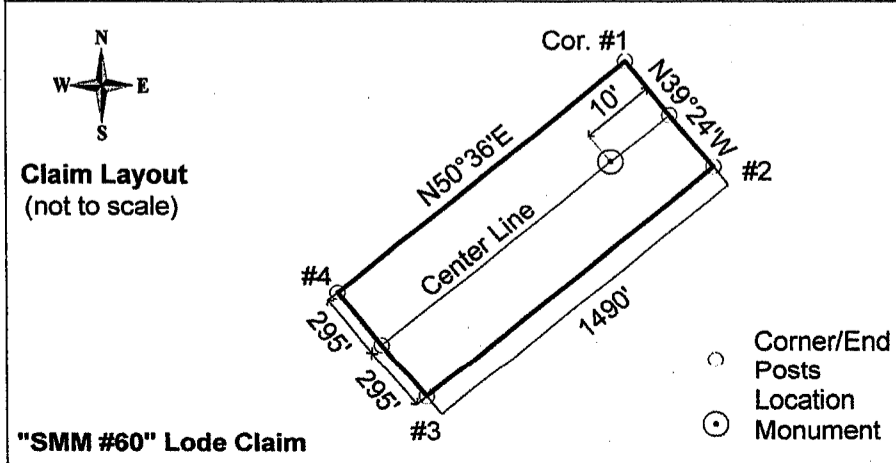
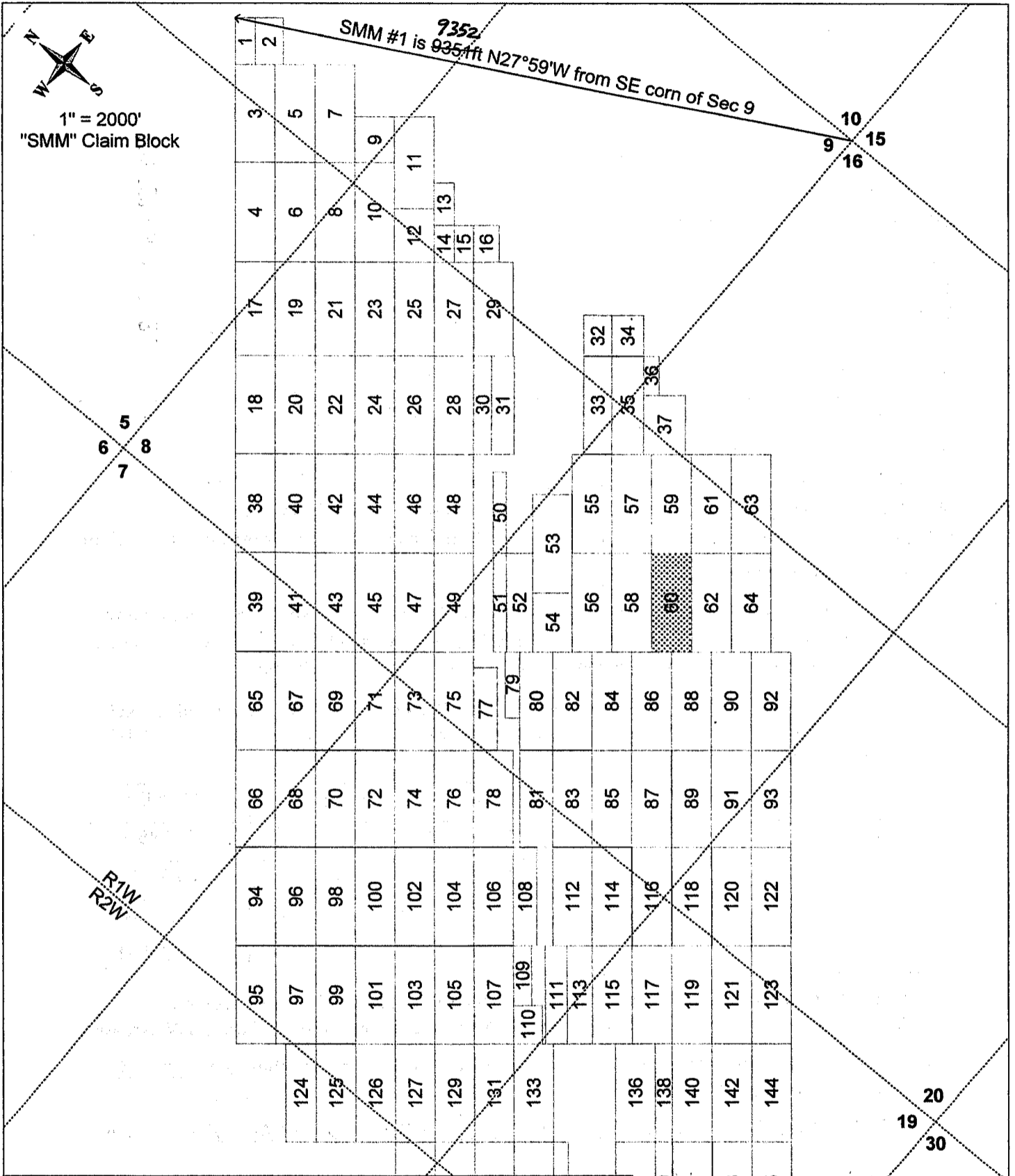
LOCATED, DATED, AND POSTED on the ground this 19th day of DECEMBER, 2013.

AGENT FOR LOCATOR: GEOMETRIX, LLC.

Witness: [Signature]

AHC426701

**RECORDERS MEMO: LEGIBILITY
QUESTIONABLE FOR GOOD REPRODUCTION**



SMM #60 lode mining claim (shown hatched above).

Locator: Silver Mountain Mining, LLC

Type of corner and location monuments used: 1½" x 1½" wooden posts, each at least 4' above the ground surface.

The bearings and distances in degrees and feet between claim corners are as depicted on the adjacent "Claim Layout" map.



LOCATION NOTICE – LODE MINING CLAIM
 NOTICE IS HEREBY GIVEN that the "Locator", as described below, has caused to be located the **"SMM # 61"** Lode Mining Claim situated in Yavapai County, Arizona in accordance with A.R.S. 27-202 and 27-203; 43 CFR 3833.1-5; 43 CFR 3833.1-6.

RECEIVED
 BUREAU OF LAND MANAGEMENT
 STATE OFFICE
 2014 FEB - 6 P 3:24
 PHOENIX, ARIZONA

The Locator of this Claim is: Silver Mountain Mining, LLC, whose mailing address is: 4699 E Pima Street, Tucson, Arizona, 85712.

This Claim measures 1490 feet long and 590 feet wide, such that 1480 feet are claimed in a NE direction and 10 feet in a SW direction from the Location Monument at which the Notice of Location is posted, together with 295 feet on each side of the center-line of this Claim.

The general course of this Claim is N51°E.

The Location Monument is a 5' long, 1-1/2" x 1-1/2" wooden post firmly set in the ground on the center-line of this Claim. This Claim is further marked by six 5' long 1-1/2" x 1-1/2" wooden posts firmly set in the ground, one at each corner and one at the center of each end-line.

The Location Monument of this Claim is situated in Section 17, Township 9N; Range 1W, Gila & Salt River Base & Meridian, Arizona. This Claim also encompasses portions of the quarter sections shown in the Table below:

¼ Section	Section	Township	Range	Meridian
NW	16	9N	1W	G&SRBM
NE	17	9N	1W	G&SRBM
SE	17	9N	1W	G&SRBM
				G&SRBM

Corner #1 of this Claim, as shown on the accompanying map, is located 5325 feet in a S77°11'W direction from the southeast corner of Section 09, Township 9N, Range 1W, G&SRBM.

A Claim Map showing the location of this Claim and its contiguous relationship to the "SMM" Claim Block is attached to this Notice.

LOCATED, DATED, AND POSTED on the ground this 19th day of DECEMBER, 2013.

AGENT FOR LOCATOR: GEOMETRIX, LLC

Witness: [Signature]

AMC426702

RECORDERS NOTE: LEGIBILITY
QUESTIONABLE FOR GOOD REPRODUCTION

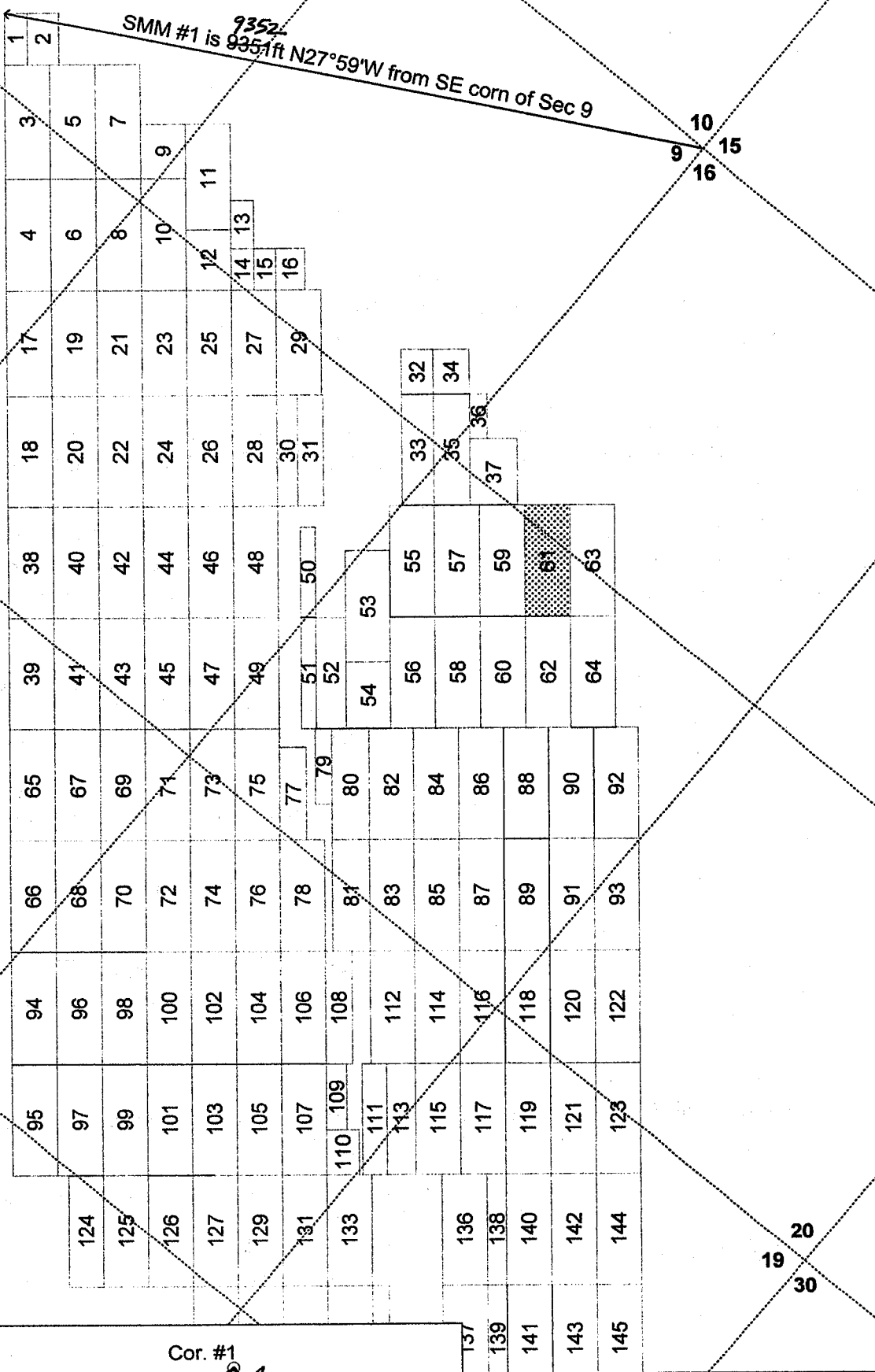


1" = 2000'
"SMM" Claim Block

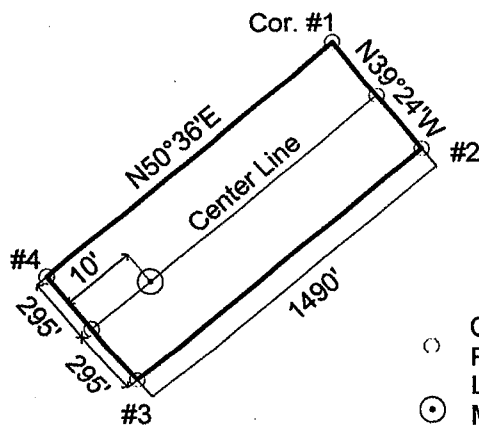
SMM #1 is ⁹³⁵²9351ft N27°59'W from SE corn of Sec 9

R1W
R2W

R1W
R2W



Claim Layout
(not to scale)



"SMM #61" Lode Claim

- Corner/End Posts
- ⊙ Location Monument

SMM #61 lode mining claim (shown hatched above).

Locator: Silver Mountain Mining, LLC

Type of corner and location monuments used: 1½" x 1½" wooden posts, each at least 4' above the ground surface.

The bearings and distances in degrees and feet between claim corners are as depicted on the adjacent "Claim Layout" map.



LOCATION NOTICE – LODE MINING CLAIM

NOTICE IS HEREBY GIVEN that the "Locator", as described below, has caused to be located the **"SMM # 62"** Lode Mining Claim situated in Yavapai County, Arizona in accordance with A.R.S. 27-202 and 27-203; 43 CFR 3833.1-5; 43 CFR 3833.1-6.

RECEIVED
 L.M. AZ STATE OFFICE
 2014 FEB - 6 P 3 35
 PHOENIX, ARIZONA

The Locator of this Claim is: Silver Mountain Mining, LLC, whose mailing address is: 4699 E Pima Street, Tucson, Arizona, 85712.

This Claim measures 1490 feet long and 590 feet wide, such that 10 feet are claimed in a NE direction and 1480 feet in a SW direction from the Location Monument at which the Notice of Location is posted, together with 295 feet on each side of the center-line of this Claim.

The general course of this Claim is N51°E.

The Location Monument is a 5' long, 1-1/2"x 1-1/2" wooden post firmly set in the ground on the center-line of this Claim. This Claim is further marked by six 5' long 1-1/2"x 1-1/2" wooden posts firmly set in the ground, one at each corner and one at the center of each end-line.

The Location Monument of this Claim is situated in Section 17, Township 9N; Range 1W, Gila & Salt River Base & Meridian, Arizona. This Claim also encompasses portions of the quarter sections shown in the Table below:

¼ Section	Section	Township	Range	Meridian
NE	17	9N	1W	G&SRBM
SE	17	9N	1W	G&SRBM
				G&SRBM
				G&SRBM

Corner #1 of this Claim, as shown on the accompanying map, is located 6691 feet in a S71°28'W direction from the southeast corner of Section 09, Township 9N, Range 1W, G&SRBM.

A Claim Map showing the location of this Claim and its contiguous relationship to the "SMM" Claim Block is attached to this Notice.

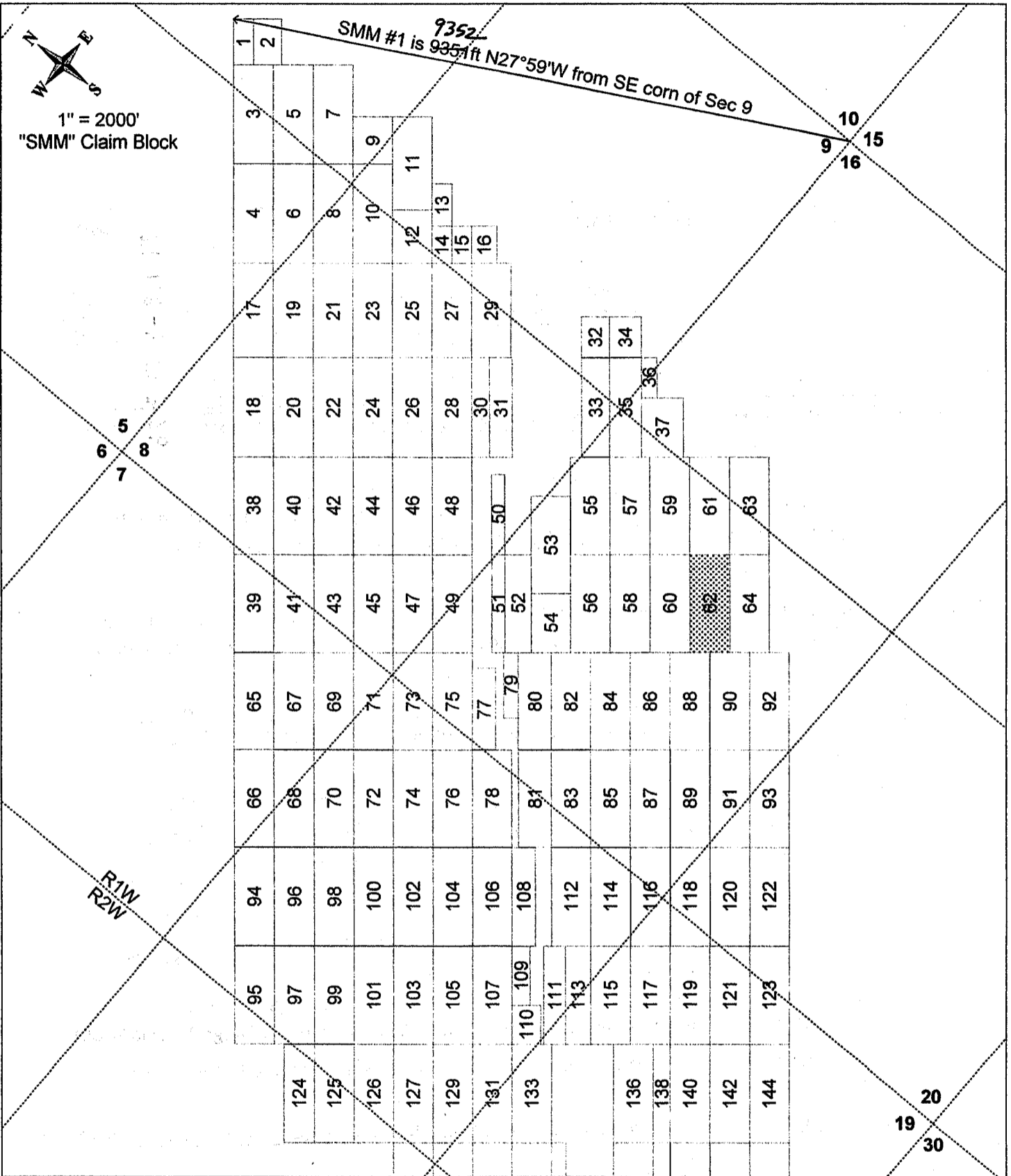
LOCATED, DATED, AND POSTED on the ground this 19th day of DECEMBER, 2013.

AGENT FOR LOCATOR: GEOMETRIX, LLC.

Witness: [Signature]

AMC1426703

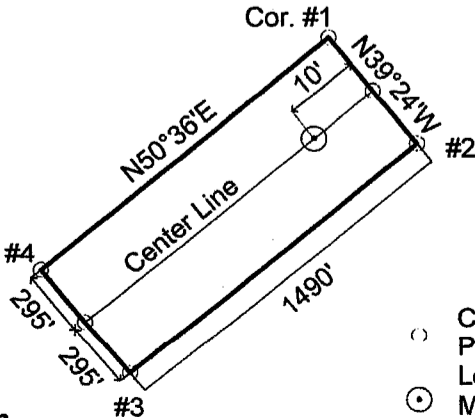
RECORDERS MEMO: LEGIBILITY
 QUESTIONABLE FOR GOOD REPRODUCTION



1" = 2000'
 "SMM" Claim Block



Claim Layout
 (not to scale)



SMM #62 lode mining claim (shown hatched above).

Locator: Silver Mountain Mining, LLC

Type of corner and location monuments used: 1½" x 1½" wooden posts, each at least 4' above the ground surface.

The bearings and distances in degrees and feet between claim corners are as depicted on the adjacent "Claim Layout" map.

- Corner/End Posts
- ⊙ Location Monument

"SMM #62" Lode Claim



LOCATION NOTICE – LODE MINING CLAIM
 NOTICE IS HEREBY GIVEN that the "Locator", as described below, has caused to be located the **"SMM # 63"** Lode Mining Claim situated in Yavapai County, Arizona in accordance with A.R.S. 27-202 and 27-203; 43 CFR 3833.1-5; 43 CFR 3833.1-6.

RECEIVED
 BLM
 STATE OFFICE
 2014 FEB -6 P 3:26
 PHOENIX, ARIZONA

*The Locator of this Claim is: Silver Mountain Mining, LLC, whose mailing address is: 4699 E Pima Street, Tucson, Arizona, 85712.

This Claim measures 1490 feet long and 590 feet wide, such that 1480 feet are claimed in a NE direction and 10 feet in a SW direction from the Location Monument at which the Notice of Location is posted, together with 295 feet on each side of the center-line of this Claim.

The general course of this Claim is N51°E.

The Location Monument is a 5' long, 1-1/2" x 1-1/2" wooden post firmly set in the ground on the center-line of this Claim. This Claim is further marked by six 5' long 1-1/2" x 1-1/2" wooden posts firmly set in the ground, one at each corner and one at the center of each end-line.

The Location Monument of this Claim is situated in Section 17, Township 9N; Range 1W, Gila & Salt River Base & Meridian, Arizona. This Claim also encompasses portions of the quarter sections shown in the Table below:

¼ Section	Section	Township	Range	Meridian
NW	16	9N	1W	G&SRBM
SW	16	9N	1W	G&SRBM
NE	17	9N	1W	G&SRBM
SE	17	9N	1W	G&SRBM

Corner #1 of this Claim, as shown on the accompanying map, is located 5088 feet in a S71°14'W direction from the southeast corner of Section 09, Township 9N, Range 1W, G&SRBM.

A Claim Map showing the location of this Claim and its contiguous relationship to the "SMM" Claim Block is attached to this Notice.

LOCATED, DATED, AND POSTED on the ground this 19th day of DECEMBER, 2013.

AGENT FOR LOCATOR: GEOMETRIX, LLC.

Witness: [Signature]

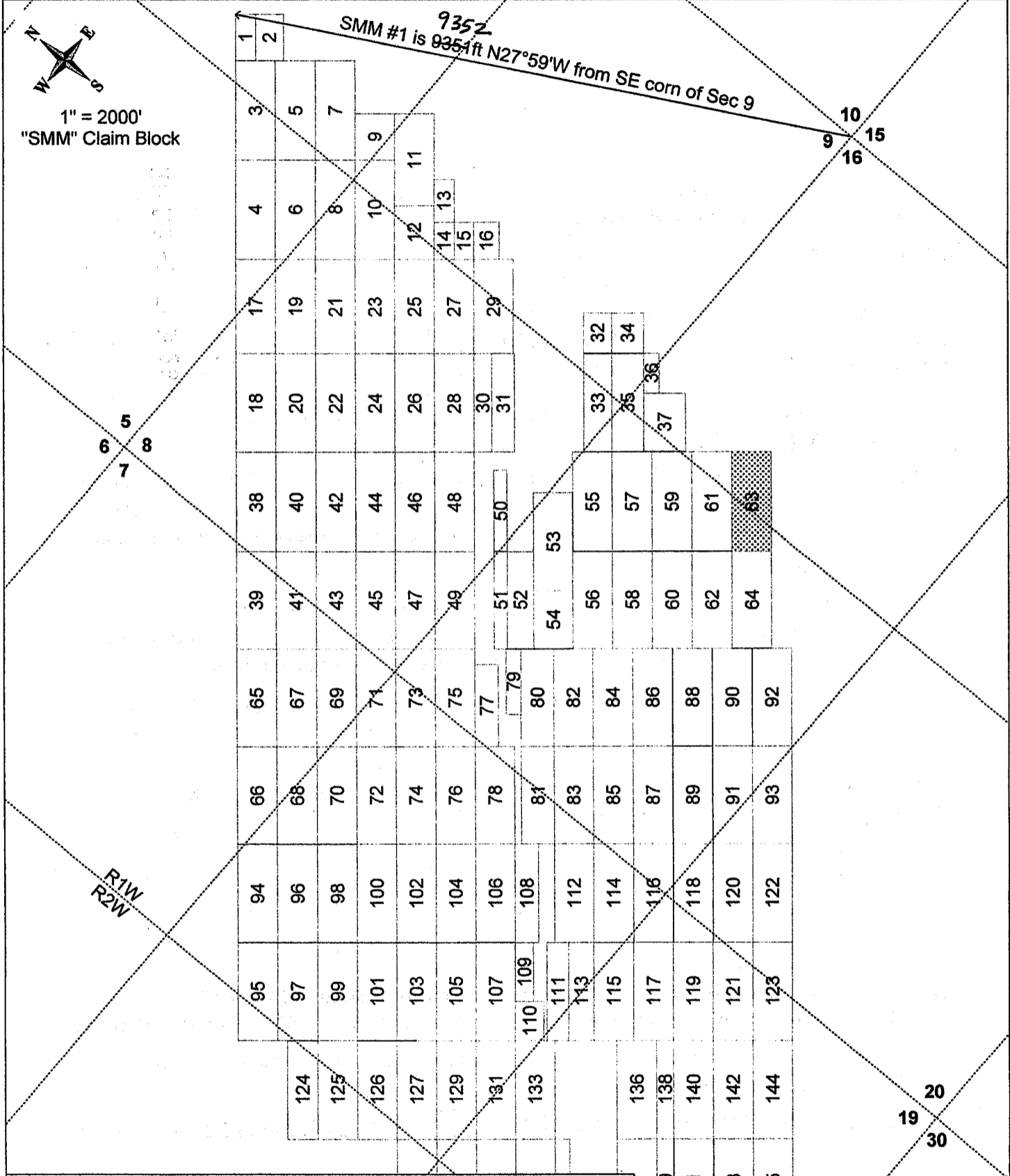
AMC426704

RECORDERS MEMO: LEGIBILITY
 QUESTIONABLE FOR GOOD REPRODUCTION

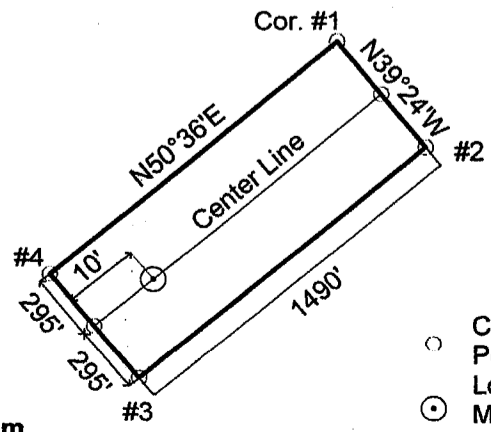


1" = 2000'
 "SMM" Claim Block

SMM #1 is 9352
 9352 ft N27°59'W from SE corn of Sec 9



Claim Layout
 (not to scale)



"SMM #63" Lode Claim

- Corner/End Posts
- ⊙ Location Monument

SMM #63 lode mining claim (shown hatched above).

Locator: Silver Mountain Mining, LLC

Type of corner and location monuments used: 1½" x 1½" wooden posts, each at least 4' above the ground surface.

The bearings and distances in degrees and feet between claim corners are as depicted on the adjacent "Claim Layout" map.



LOCATION NOTICE – LODE MINING CLAIM
 NOTICE IS HEREBY GIVEN that the “Locator”, as described below, has caused to be located the **“SMM # 64”** Lode Mining Claim situated in Yavapai County, Arizona in accordance with A.R.S. 27-202 and 27-203; 43 CFR 3833.1-5; 43 CFR 3833.1-6.

RECEIVED
 BLM AZ STATE OFFICE
 2014 FEB -6 P 3:26
 PHOENIX, ARIZONA

The Locator of this Claim is: Silver Mountain Mining, LLC, whose mailing address is: 4699 E Pima Street, Tucson, Arizona, 85712.

This Claim measures 1490 feet long and 590 feet wide, such that 10 feet are claimed in a NE direction and 1480 feet in a SW direction from the Location Monument at which the Notice of Location is posted, together with 295 feet on each side of the center-line of this Claim.

The general course of this Claim is N51°E.

The Location Monument is a 5' long, 1-1/2" x 1-1/2" wooden post firmly set in the ground on the center-line of this Claim. This Claim is further marked by six 5' long 1-1/2" x 1-1/2" wooden posts firmly set in the ground, one at each corner and one at the center of each end-line.

The Location Monument of this Claim is situated in Section 17, Township 9N; Range 1W, Gila & Salt River Base & Meridian, Arizona. This Claim also encompasses portions of the quarter sections shown in the Table below:

¼ Section	Section	Township	Range	Meridian
SE	17	9N	1W	G&SRBM
				G&SRBM
				G&SRBM
				G&SRBM

Corner #1 of this Claim, as shown on the accompanying map, is located 6504 feet in a S66°36'W direction from the southeast corner of Section 09, Township 9N, Range 1W, G&SRBM.

A Claim Map showing the location of this Claim and its contiguous relationship to the “SMM” Claim Block is attached to this Notice.

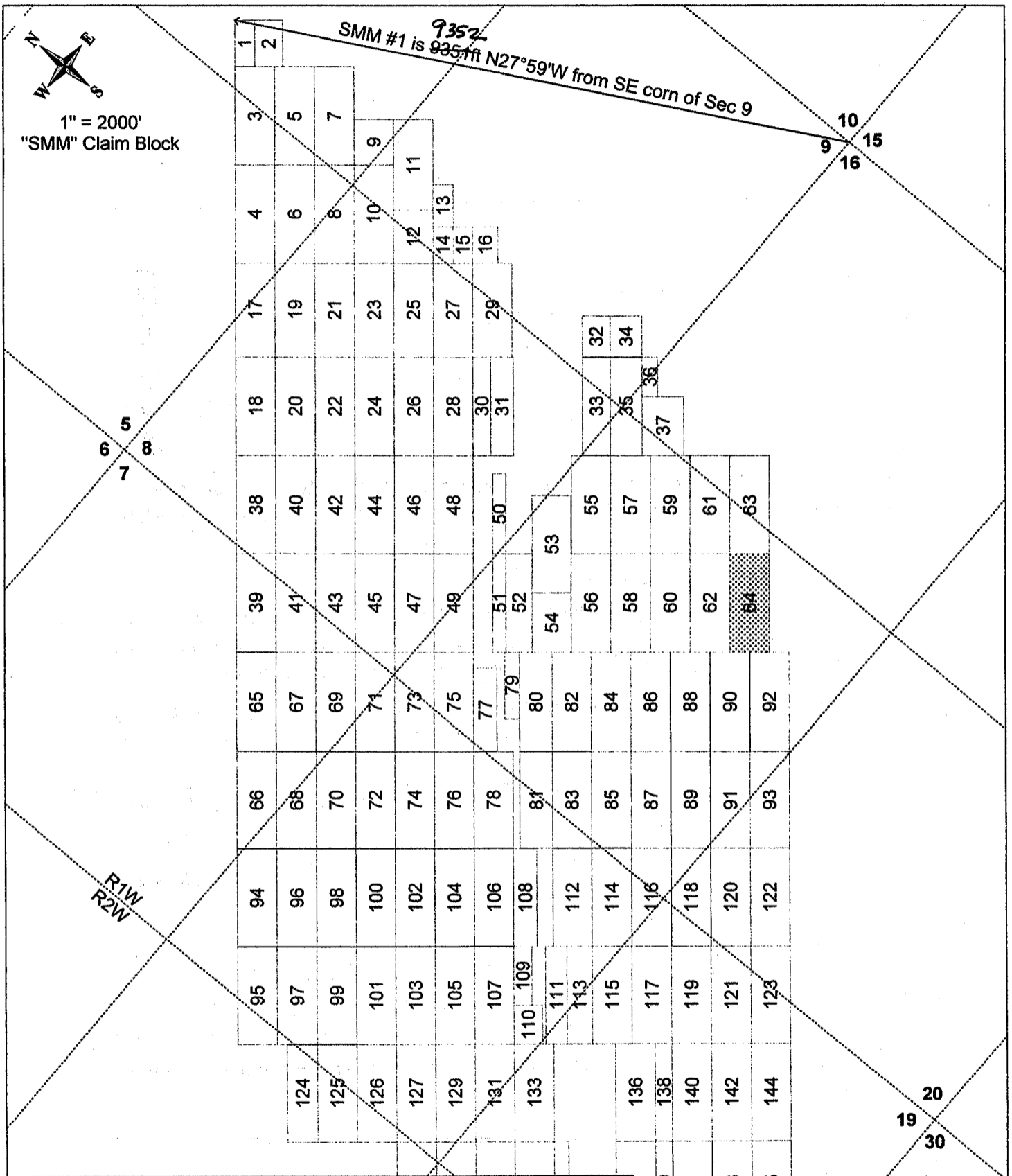
LOCATED, DATED, AND POSTED on the ground this 19th day of DECEMBER, 2013.

AGENT FOR LOCATOR: GEOMETRIX, LLC.

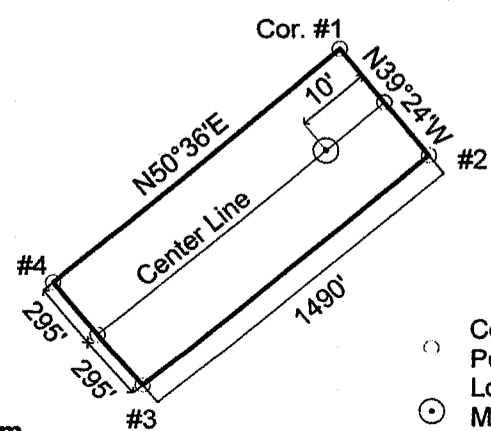
Witness: [Signature]

AHC1426705

RECORDERS MEMO: LEGIBILITY
 QUESTIONABLE FOR GOOD REPRODUCTION



Claim Layout
 (not to scale)




"SMM #64" Lode Claim

SMM #64 lode mining claim (shown hatched above).

Locator: Silver Mountain Mining, LLC

Type of corner and location monuments used: 1½" x 1½" wooden posts, each at least 4' above the ground surface.

The bearings and distances in degrees and feet between claim corners are as depicted on the adjacent "Claim Layout" map.



*

LOCATION NOTICE – LODE MINING CLAIM
 NOTICE IS HEREBY GIVEN that the “Locator”, as described below, has caused to be located the **“SMM # 37”** Lode Mining Claim situated in Yavapai County, Arizona in accordance with A.R.S. 27-202 and 27-203; 43 CFR 3833.1-5; 43 CFR 3833.1-6.

RECEIVED
 BLM
 ARIZONA STATE OFFICE
 2014 FEB - 6 P 3:26
 PHOENIX, ARIZONA

* The Locator of this Claim is: Silver Mountain Mining, LLC, whose mailing address is: 4699 E Pima Street, Tucson, Arizona, 85712.

This Claim measures 890 feet long and 620 feet wide, such that 750 feet are claimed in a NE direction and 140 feet in a SW direction from the Location Monument at which the Notice of Location is posted, together with 310 feet on each side of the center-line of this Claim.

The general course of this Claim is N51°E.

The Location Monument is a 5' long, 1-1/2" x 1-1/2" wooden post firmly set in the ground on the center-line of this Claim. This Claim is further marked by six 5' long 1-1/2" x 1-1/2" wooden posts firmly set in the ground, one at each corner and one at the center of each end-line.

The Location Monument of this Claim is situated in Section 17, Township 9N; Range 1W, Gila & Salt River Base & Meridian, Arizona. This Claim also encompasses portions of the quarter sections shown in the Table below:

¼ Section	Section	Township	Range	Meridian
NW	16	9N	1W	G&SRBM
NE	17	9N	1W	G&SRBM
				G&SRBM
				G&SRBM

Corner #1 of this Claim, as shown on the accompanying map, is located 4955 feet in a S89°13'W direction from the southeast corner of Section 09, Township 9N, Range 1W, G&SRBM.

A Claim Map showing the location of this Claim and its contiguous relationship to the “SMM” Claim Block is attached to this Notice.

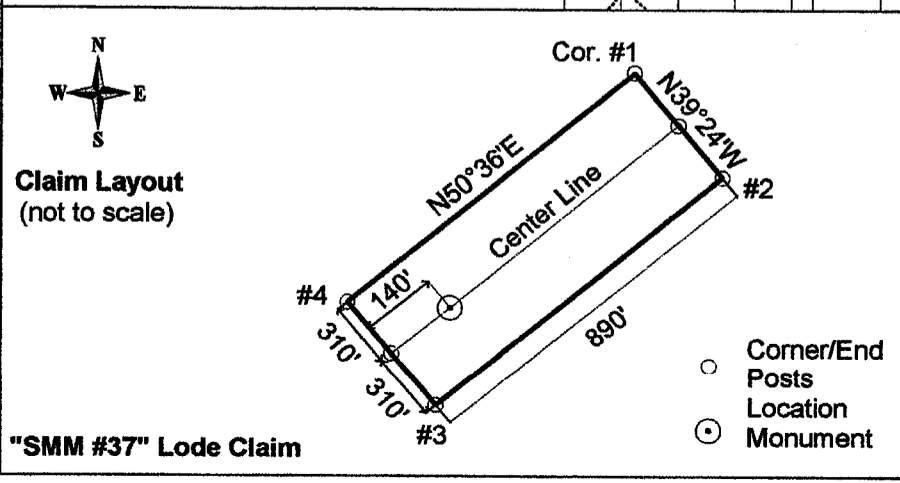
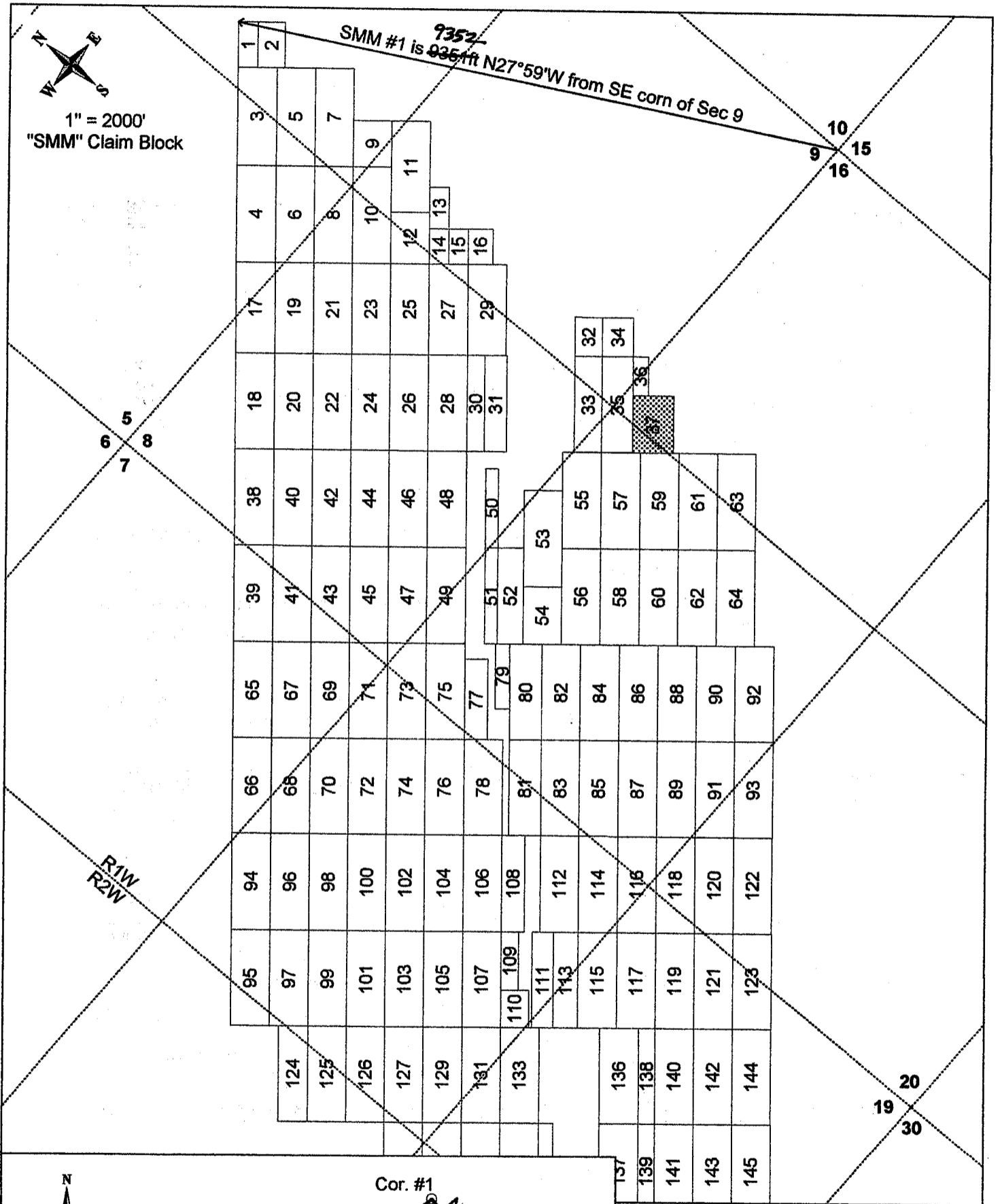
LOCATED, DATED, AND POSTED on the ground this 9th day of JANUARY, 2014.

AGENT FOR LOCATOR: GEOMETRIX, LLC.

Witness:

A110426706

RECORDERS MEMO: LEGALITY
 QUESTIONABLE FOR GOOD REPRODUCTION



"SMM #37" Lode Claim

SMM #37 lode mining claim (shown hatched above).

Locator: Silver Mountain Mining, LLC

Type of corner and location monuments used: 1½" x 1½" wooden posts, each at least 4' above the ground surface.

The bearings and distances in degrees and feet between claim corners are as depicted on the adjacent "Claim Layout" map.



*

LOCATION NOTICE – LODE MINING CLAIM
 NOTICE IS HEREBY GIVEN that the “Locator”, as described below, has caused to be located the **“SMM # 38”** Lode Mining Claim situated in Yavapai County, Arizona in accordance with A.R.S. 27-202 and 27-203; 43 CFR 3833.1-5; 43 CFR 3833.1-6.

BLM RECEIVED
 EL PASO DISTRICT OFFICE
 2014 FEB -6 P 3:26
 PHOENIX, ARIZONA

* The Locator of this Claim is: Silver Mountain Mining, LLC, whose mailing address is: 4699 E Pima Street, Tucson, Arizona, 85712.

This Claim measures 1490 feet long and 590 feet wide, such that 1480 feet are claimed in a NE direction and 10 feet in a SW direction from the Location Monument at which the Notice of Location is posted, together with 295 feet on each side of the center-line of this Claim.

The general course of this Claim is N51°E.

The Location Monument is a 5' long, 1-1/2" x 1-1/2" wooden post firmly set in the ground on the center-line of this Claim. This Claim is further marked by six 5' long 1-1/2" x 1-1/2" wooden posts firmly set in the ground, one at each corner and one at the center of each end-line.

The Location Monument of this Claim is situated in Section 8, Township 9N; Range 1W, Gila & Salt River Base & Meridian, Arizona. This Claim also encompasses portions of the quarter sections shown in the Table below:

¼ Section	Section	Township	Range	Meridian
NE	7	9N	1W	G&SRBM
NW	8	9N	1W	G&SRBM
SW	8	9N	1W	G&SRBM
				G&SRBM

Corner #1 of this Claim, as shown on the accompanying map, is located 10330 feet in a N66°50'W direction from the southeast corner of Section 09, Township 9N, Range 1W, G&SRBM.

A Claim Map showing the location of this Claim and its contiguous relationship to the “SMM” Claim Block is attached to this Notice.

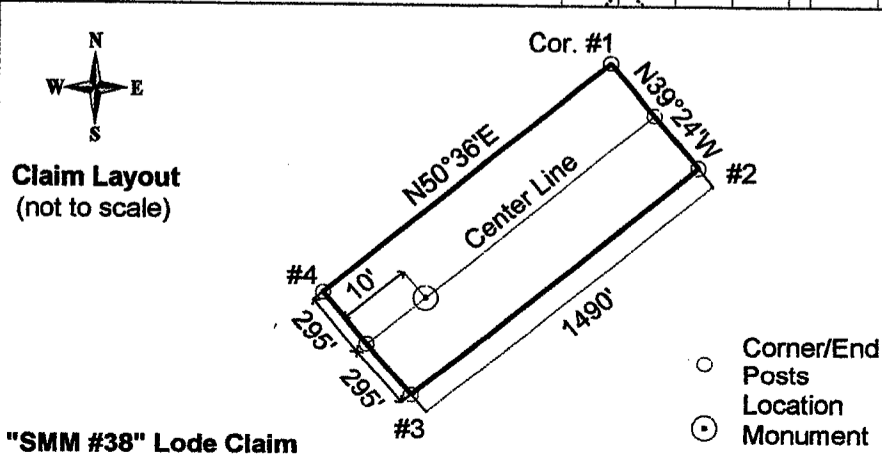
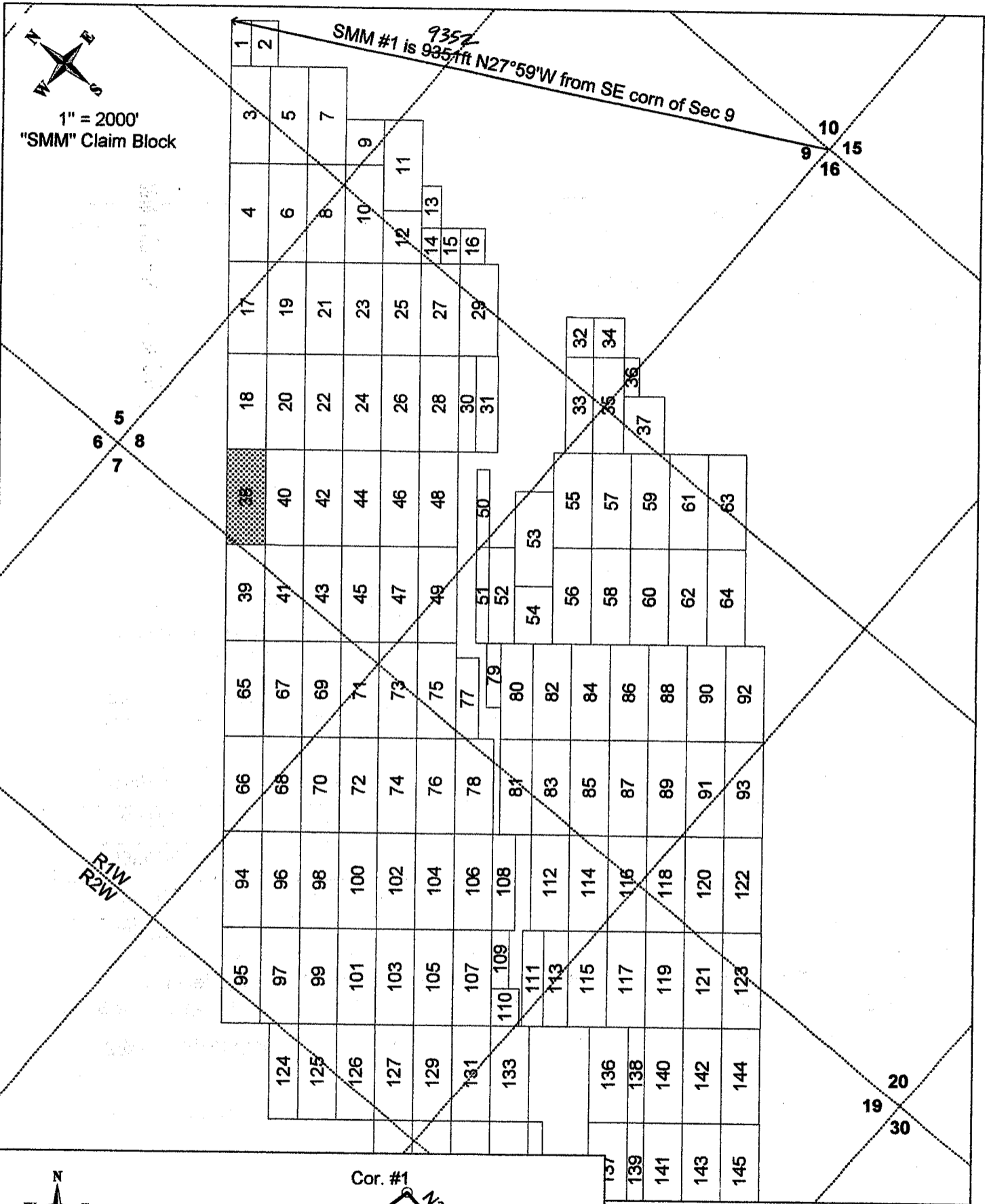
LOCATED, DATED, AND POSTED on the ground this 7th day of JANUARY, 2014.

AGENT FOR LOCATOR: GEOMETRIX, LLC.

Witness: Joy A. S.

AN0126707

RECORDERS MEMO: LEGIBILITY
 QUESTIONABLE FOR GOOD REPRODUCTION



SMM #38 lode mining claim (shown hatched above).

Locator: Silver Mountain Mining, LLC

Type of corner and location monuments used: 1½" x 1½" wooden posts, each at least 4' above the ground surface.

The bearings and distances in degrees and feet between claim corners are as depicted on the adjacent "Claim Layout" map.



*

LOCATION NOTICE – LODE MINING CLAIM
 NOTICE IS HEREBY GIVEN that the “Locator”, as described below, has caused to be located the **“SMM # 39”** Lode Mining Claim situated in Yavapai County, Arizona in accordance with A.R.S. 27-202 and 27-203; 43 CFR 3833.1-5; 43 CFR 3833.1-6.

RECEIVED
 BLM AZ STATE OFFICE
 2014 FEB - 6 P 3:20
 PHOENIX, ARIZONA

* The Locator of this Claim is: Silver Mountain Mining, LLC, whose mailing address is: 4699 E Pima Street, Tucson, Arizona, 85712.

This Claim measures 1490 feet long and 590 feet wide, such that 10 feet are claimed in a NE direction and 1480 feet in a SW direction from the Location Monument at which the Notice of Location is posted, together with 295 feet on each side of the center-line of this Claim.

The general course of this Claim is N51°E.

The Location Monument is a 5' long, 1-1/2" x 1-1/2" wooden post firmly set in the ground on the center-line of this Claim. This Claim is further marked by six 5' long 1-1/2" x 1-1/2" wooden posts firmly set in the ground, one at each corner and one at the center of each end-line.

The Location Monument of this Claim is situated in Section 8, Township 9N; Range 1W, Gila & Salt River Base & Meridian, Arizona. This Claim also encompasses portions of the quarter sections shown in the Table below:

¼ Section	Section	Township	Range	Meridian
NE	7	9N	1W	G&SRBM
SE	7	9N	1W	G&SRBM
NW	8	9N	1W	G&SRBM
SW	8	9N	1W	G&SRBM

ANCI 26708

Corner #1 of this Claim, as shown on the accompanying map, is located 11096 feet in a N73°41'W direction from the southeast corner of Section 09, Township 9N, Range 1W, G&SRBM.

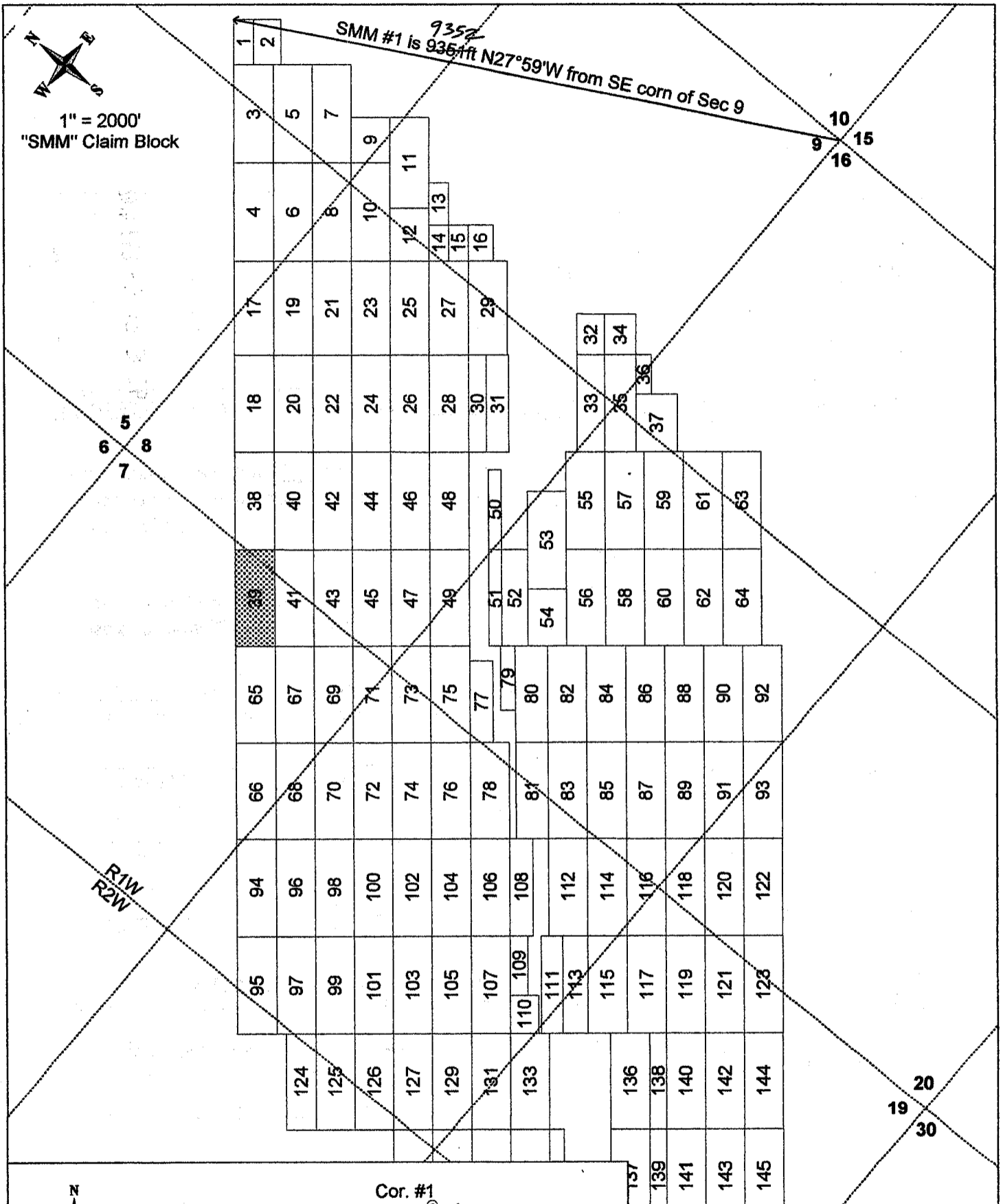
A Claim Map showing the location of this Claim and its contiguous relationship to the “SMM” Claim Block is attached to this Notice.

LOCATED, DATED, AND POSTED on the ground this 7th day of JANUARY, 2014.

AGENT FOR LOCATOR: GEOMETRIX LLC.

Witness: [Signature]

RECORDERS MEMO: LEGIBILITY
QUESTIONABLE FOR GOOD REPRODUCTION



1" = 2000'
"SMM" Claim Block

SMM #1 is 935 ft $N27^{\circ}59'W$ from SE corn of Sec 9

$R1W$
 $R2W$

SMM #39 lode mining claim (shown hatched above).

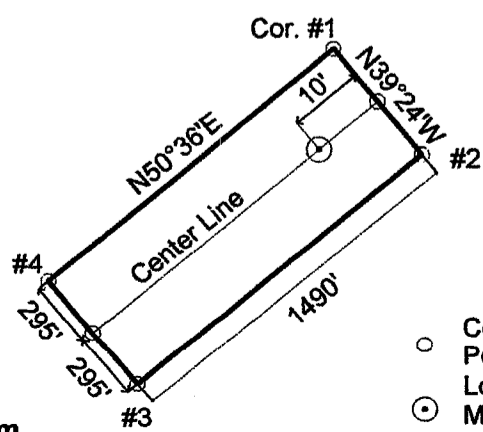
Locator: Silver Mountain Mining, LLC

Type of corner and location monuments used: $1\frac{1}{2}'' \times 1\frac{1}{2}''$ wooden posts, each at least 4' above the ground surface.

The bearings and distances in degrees and feet between claim corners are as depicted on the adjacent "Claim Layout" map.



Claim Layout
(not to scale)



- Corner/End Posts
- ⊙ Location Monument

"SMM #39" Lode Claim



*

LOCATION NOTICE – LODE MINING CLAIM
 NOTICE IS HEREBY GIVEN that the “Locator”, as described below, has caused to be located the **“SMM # 40”** Lode Mining Claim situated in Yavapai County, Arizona in accordance with A.R.S. 27-202 and 27-203; 43 CFR 3833.1-5; 43 CFR 3833.1-6.

RECEIVED
 BLM
 AZ STATE OFFICE
 2014 FEB -6 P 3:26
 PHOENIX, ARIZONA

* The Locator of this Claim is: Silver Mountain Mining, LLC, whose mailing address is: 4699 E Pima Street, Tucson, Arizona, 85712.

This Claim measures 1490 feet long and 590 feet wide, such that 1480 feet are claimed in a NE direction and 10 feet in a SW direction from the Location Monument at which the Notice of Location is posted, together with 295 feet on each side of the center-line of this Claim.

The general course of this Claim is N51°E.

The Location Monument is a 5' long, 1-1/2" x 1-1/2" wooden post firmly set in the ground on the center-line of this Claim. This Claim is further marked by six 5' long 1-1/2" x 1-1/2" wooden posts firmly set in the ground, one at each corner and one at the center of each end-line.

The Location Monument of this Claim is situated in Section 8, Township 9N; Range 1W, Gila & Salt River Base & Meridian, Arizona. This Claim also encompasses portions of the quarter sections shown in the Table below:

¼ Section	Section	Township	Range	Meridian
NW	8	9N	1W	G&SRBM
SW	8	9N	1W	G&SRBM
				G&SRBM
				G&SRBM

Corner #1 of this Claim, as shown on the accompanying map, is located 9810 feet in a N68°26'W direction from the southeast corner of Section 09, Township 9N, Range 1W, G&SRBM.

A Claim Map showing the location of this Claim and its contiguous relationship to the “SMM” Claim Block is attached to this Notice.

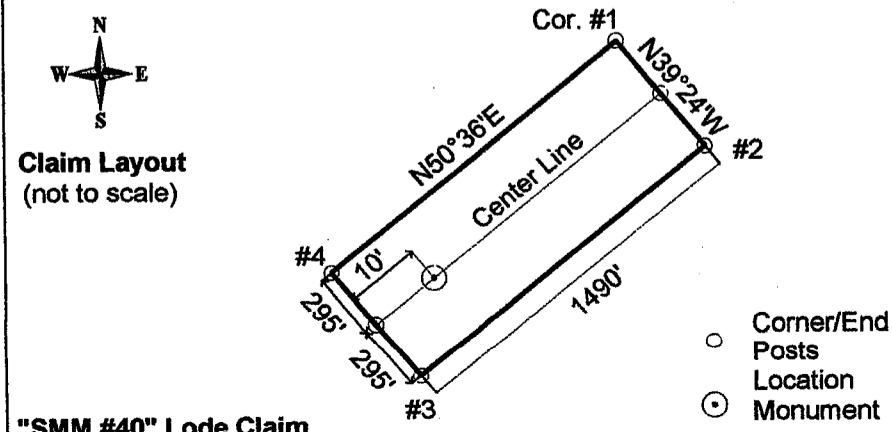
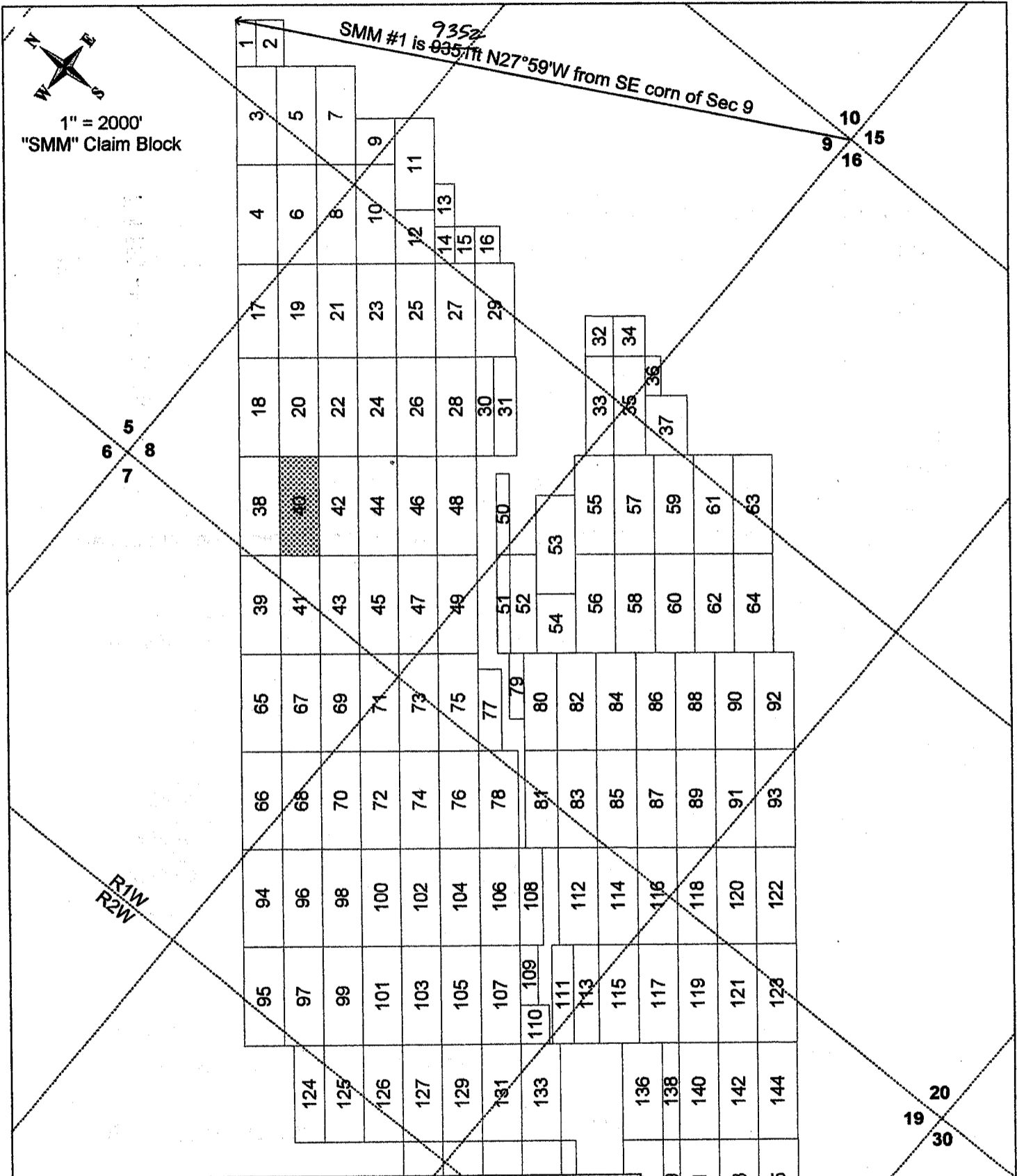
LOCATED, DATED, AND POSTED on the ground this 7th day of JANUARY, 2014.

AGENT FOR LOCATOR: GEOMETRY, LLC.

Witness: [Signature]

AMC426709

RECORDERS MARG: LIABILITY
 QUESTIONABLE FC? GOOD REPRODUCTION



"SMM #40" Lode Claim

SMM #40 lode mining claim (shown hatched above).

Locator: Silver Mountain Mining, LLC

Type of corner and location monuments used: 1½" x 1½" wooden posts, each at least 4' above the ground surface.

The bearings and distances in degrees and feet between claim corners are as depicted on the adjacent "Claim Layout" map.

"SMM #40" Lode Claim



*

LOCATION NOTICE – LODE MINING CLAIM
 NOTICE IS HEREBY GIVEN that the “Locator”, as described below, has caused to be located the **“SMM # 41”** Lode Mining Claim situated in Yavapai County, Arizona in accordance with A.R.S. 27-202 and 27-203; 43 CFR 3833.1-5; 43 CFR 3833.1-6.

RECEIVED
 BLM
 STATE OFFICE
 2014 FEB - 6 P 3: 26
 PHOENIX, ARIZONA

* The Locator of this Claim is: Silver Mountain Mining, LLC, whose mailing address is: 4699 E Pima Street, Tucson, Arizona, 85712.

This Claim measures 1490 feet long and 590 feet wide, such that 10 feet are claimed in a NE direction and 1480 feet in a SW direction from the Location Monument at which the Notice of Location is posted, together with 295 feet on each side of the center-line of this Claim.

The general course of this Claim is N51°E.

The Location Monument is a 5' long, 1-1/2" x 1-1/2" wooden post firmly set in the ground on the center-line of this Claim. This Claim is further marked by six 5' long 1-1/2" x 1-1/2" wooden posts firmly set in the ground, one at each corner and one at the center of each end-line.

The Location Monument of this Claim is situated in Section 8, Township 9N; Range 1W, Gila & Salt River Base & Meridian, Arizona. This Claim also encompasses portions of the quarter sections shown in the Table below:

¼ Section	Section	Township	Range	Meridian
SE	7	9N	1W	G&SRBM
SW	8	9N	1W	G&SRBM
				G&SRBM
				G&SRBM

Corner #1 of this Claim, as shown on the accompanying map, is located 10614 feet in a N75°29'W direction from the southeast corner of Section 09, Township 9N, Range 1W, G&SRBM.

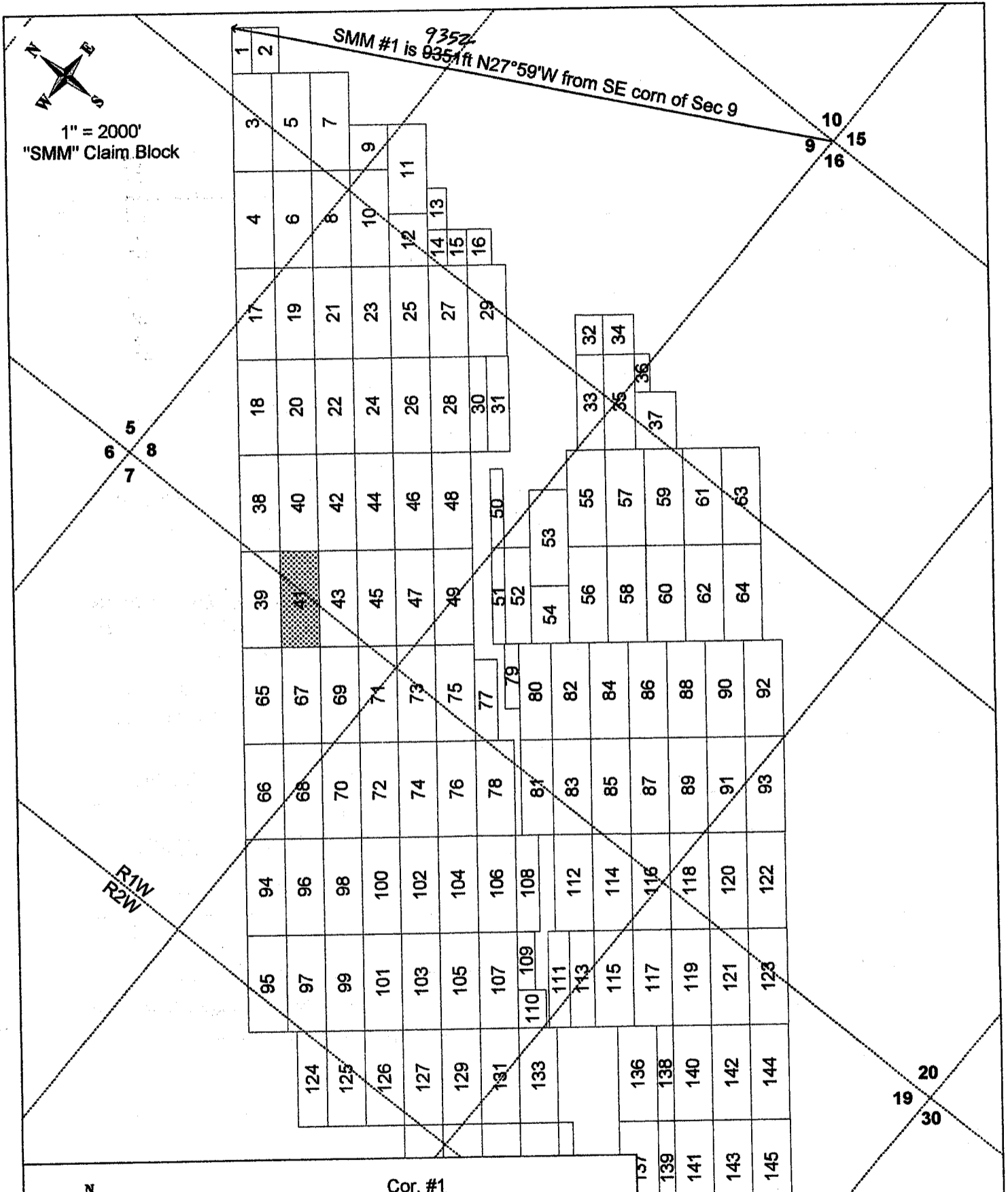
A Claim Map showing the location of this Claim and its contiguous relationship to the “SMM” Claim Block is attached to this Notice.

LOCATED, DATED, AND POSTED on the ground this 7th day of JANUARY, 2014.

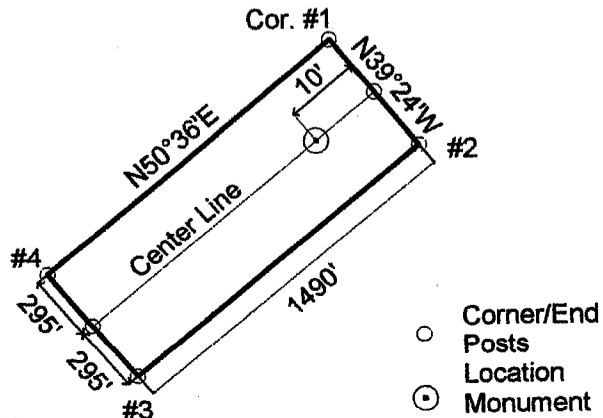
AGENT FOR LOCATOR: GEOMETRIX, LLC.

Witness: [Signature]

AMC426710



Claim Layout
(not to scale)



"SMM #41" Lode Claim

SMM #41 lode mining claim (shown hatched above).

Locator: Silver Mountain Mining, LLC

Type of corner and location monuments used: 1½" x 1½" wooden posts, each at least 4' above the ground surface.

The bearings and distances in degrees and feet between claim corners are as depicted on the adjacent "Claim Layout" map.

- Corner/End Posts
- ⊙ Location Monument



*

LOCATION NOTICE – LODE MINING CLAIM
 NOTICE IS HEREBY GIVEN that the "Locator", as described below, has caused to be located the **"SMM # 42"** Lode Mining Claim situated in Yavapai County, Arizona in accordance with A.R.S. 27-202 and 27-203; 43 CFR 3833.1-5; 43 CFR 3833.1-6.

BLM RECEIVED
 BLM STATE OFFICE
 2014 FEB -6 P 3:26
 PHOENIX, ARIZONA

* The Locator of this Claim is: Silver Mountain Mining, LLC, whose mailing address is: 4699 E Pima Street, Tucson, Arizona, 85712.

This Claim measures 1490 feet long and 590 feet wide, such that 1480 feet are claimed in a NE direction and 10 feet in a SW direction from the Location Monument at which the Notice of Location is posted, together with 295 feet on each side of the center-line of this Claim.

The general course of this Claim is N51°E.

The Location Monument is a 5' long, 1-1/2" x 1-1/2" wooden post firmly set in the ground on the center-line of this Claim. This Claim is further marked by six 5' long 1-1/2" x 1-1/2" wooden posts firmly set in the ground, one at each corner and one at the center of each end-line.

The Location Monument of this Claim is situated in Section 8, Township 9N; Range 1W, Gila & Salt River Base & Meridian, Arizona. This Claim also encompasses portions of the quarter sections shown in the Table below:

¼ Section	Section	Township	Range	Meridian
NW	8	9N	1W	G&SRBM
SW	8	9N	1W	G&SRBM
				G&SRBM
				G&SRBM

Corner #1 of this Claim, as shown on the accompanying map, is located 9299 feet in a N70°12'W direction from the southeast corner of Section 09, Township 9N, Range 1W, G&SRBM.

A Claim Map showing the location of this Claim and its contiguous relationship to the "SMM" Claim Block is attached to this Notice.

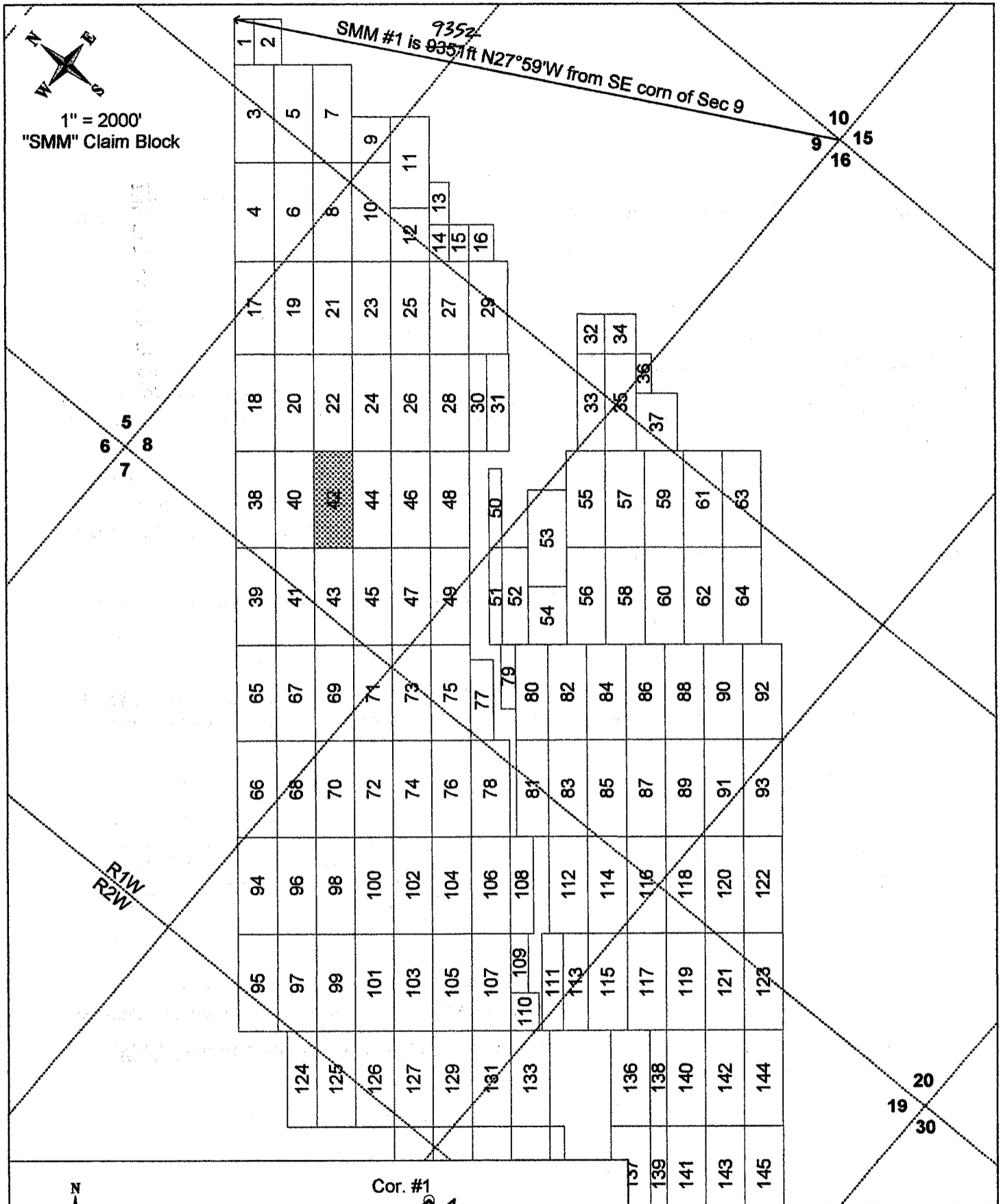
LOCATED, DATED, AND POSTED on the ground this 7th day of JANUARY, 2014.

AGENT FOR LOCATOR: GEOMETRIX, LLC.

Witness: [Signature]

AH0426711

RECORDERS MEMO: LEGIBILITY
 QUESTIONABLE FOR GOOD REPRODUCTION



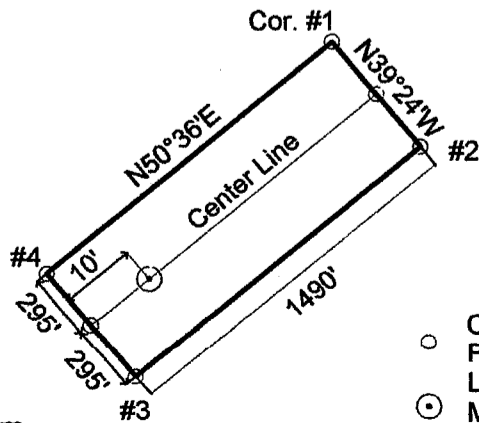
SMM #42 lode mining claim (shown hatched above).

Locator: Silver Mountain Mining, LLC

Type of corner and location monuments used: 1½" x 1½" wooden posts, each at least 4' above the ground surface.

The bearings and distances in degrees and feet between claim corners are as depicted on the adjacent "Claim Layout" map.

Claim Layout
 (not to scale)



- Corner/End Posts
- ⊙ Location Monument

"SMM #42" Lode Claim



X

LOCATION NOTICE – LODE MINING CLAIM
 NOTICE IS HEREBY GIVEN that the "Locator", as described below, has caused to be located the **"SMM # 43"** Lode Mining Claim situated in Yavapai County, Arizona in accordance with A.R.S. 27-202 and 27-203; 43 CFR 3833.1-5; 43 CFR 3833.1-6.

RECEIVED
 BLM
 STATE OFFICE
 2014 FEB - 6 P 3: 27
 PHOENIX, ARIZONA

* The Locator of this Claim is: Silver Mountain Mining, LLC, whose mailing address is: 4699 E Pima Street, Tucson, Arizona, 85712.

This Claim measures 1490 feet long and 590 feet wide, such that 10 feet are claimed in a NE direction and 1480 feet in a SW direction from the Location Monument at which the Notice of Location is posted, together with 295 feet on each side of the center-line of this Claim.

The general course of this Claim is N51°E.

The Location Monument is a 5' long, 1-1/2" x 1-1/2" wooden post firmly set in the ground on the center-line of this Claim. This Claim is further marked by six 5' long 1-1/2" x 1-1/2" wooden posts firmly set in the ground, one at each corner and one at the center of each end-line.

The Location Monument of this Claim is situated in Section 8, Township 9N; Range 1W, Gila & Salt River Base & Meridian, Arizona. This Claim also encompasses portions of the quarter sections shown in the Table below:

¼ Section	Section	Township	Range	Meridian
SE	7	9N	1W	G&SRBM
SW	8	9N	1W	G&SRBM
				G&SRBM
				G&SRBM

Corner #1 of this Claim, as shown on the accompanying map, is located 10143 feet in a N77°27'W direction from the southeast corner of Section 09, Township 9N, Range 1W, G&SRBM.

A Claim Map showing the location of this Claim and its contiguous relationship to the "SMM" Claim Block is attached to this Notice.

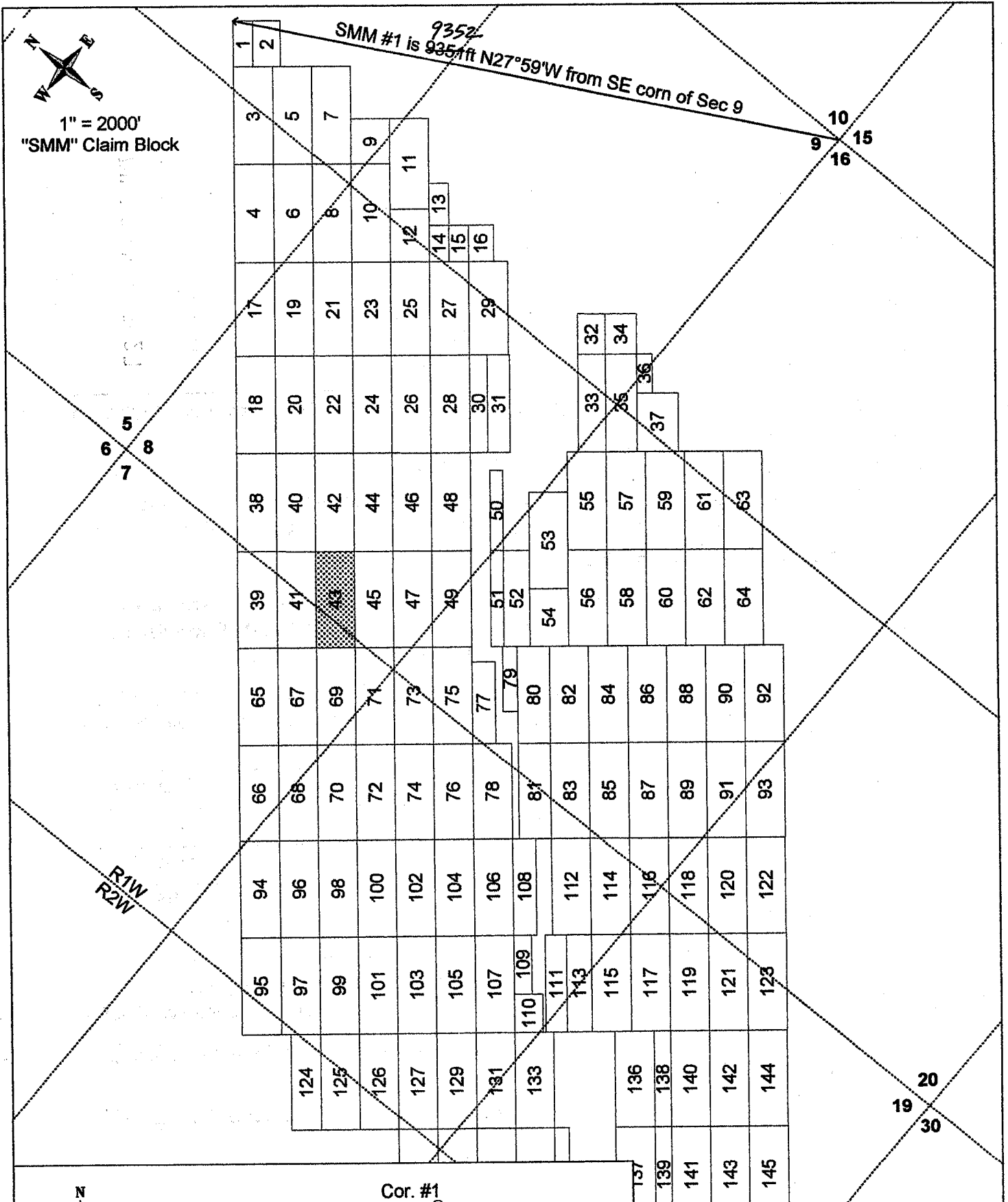
LOCATED, DATED, AND POSTED on the ground this 7th day of JANUARY, 2014.

AGENT FOR LOCATOR: GEOMETRIX, LLC.

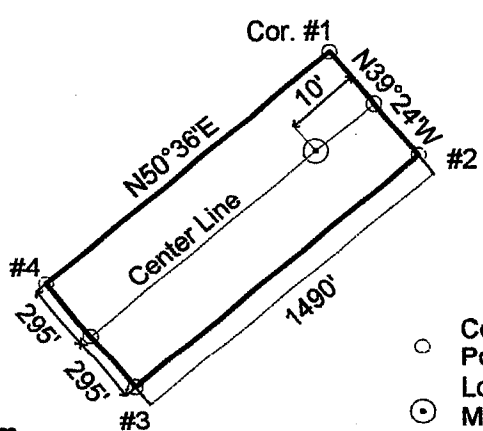
Witness: [Signature]

AHC426712

RECORDERS MEMO: LEGIBILITY
 QUESTIONABLE FOR GOOD REPRODUCTION



Claim Layout
 (not to scale)



"SMM #43" Lode Claim

- Corner/End Posts
- ⊙ Location Monument

SMM #43 lode mining claim (shown hatched above).

Locator: Silver Mountain Mining, LLC

Type of corner and location monuments used: 1½" x 1½" wooden posts, each at least 4' above the ground surface.

The bearings and distances in degrees and feet between claim corners are as depicted on the adjacent "Claim Layout" map.



*

LOCATION NOTICE – LODE MINING CLAIM
 NOTICE IS HEREBY GIVEN that the "Locator", as described below, has caused to be located the **"SMM # 44"** Lode Mining Claim situated in Yavapai County, Arizona in accordance with A.R.S. 27-202 and 27-203; 43 CFR 3833.1-5; 43 CFR 3833.1-6.

RECEIVED
 BLM
 AZ STATE OFFICE
 2014 FEB - 6 P 3: 27
 PHOENIX, ARIZONA

* The Locator of this Claim is: Silver Mountain Mining, LLC, whose mailing address is: 4699 E Pima Street, Tucson, Arizona, 85712.

This Claim measures 1490 feet long and 590 feet wide, such that 1480 feet are claimed in a NE direction and 10 feet in a SW direction from the Location Monument at which the Notice of Location is posted, together with 295 feet on each side of the center-line of this Claim.

The general course of this Claim is N51°E.

The Location Monument is a 5' long, 1-1/2" x 1-1/2" wooden post firmly set in the ground on the center-line of this Claim. This Claim is further marked by six 5' long 1-1/2" x 1-1/2" wooden posts firmly set in the ground, one at each corner and one at the center of each end-line.

The Location Monument of this Claim is situated in Section 8, Township 9N; Range 1W, Gila & Salt River Base & Meridian, Arizona. This Claim also encompasses portions of the quarter sections shown in the Table below:

¼ Section	Section	Township	Range	Meridian
SW	8	9N	1W	G&SRBM
				G&SRBM
				G&SRBM
				G&SRBM

ANCG 26713

Corner #1 of this Claim, as shown on the accompanying map, is located 8797 feet in a N72°10'W direction from the southeast corner of Section 09, Township 9N, Range 1W, G&SRBM.

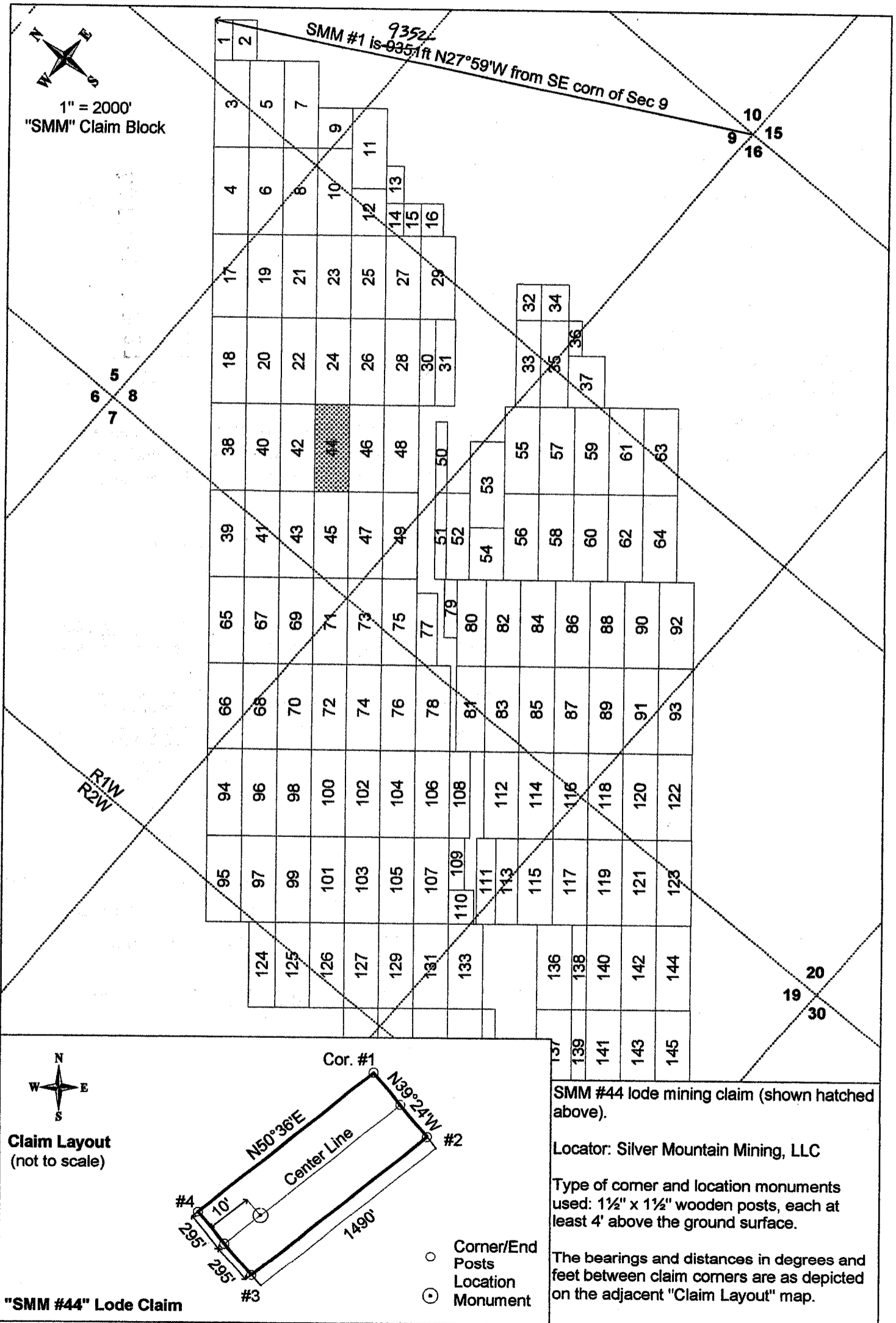
A Claim Map showing the location of this Claim and its contiguous relationship to the "SMM" Claim Block is attached to this Notice.

LOCATED, DATED, AND POSTED on the ground this 7th day of JANUARY, 2014.

AGENT FOR LOCATOR: GEOMETRY, LLC.

Witness: [Signature]

RECORDERS MEMO: LEGIBILITY
 QUESTIONABLE FOR GOOD REPRODUCTION





*

RECEIVED
 BLM AZ STATE OFFICE
 2014 FEB - 6 P 3: 27
 PHOENIX, ARIZONA

LOCATION NOTICE – LODE MINING CLAIM
 NOTICE IS HEREBY GIVEN that the “Locator”, as described below, has caused to be located the **“SMM # 45”** Lode Mining Claim situated in Yavapai County, Arizona in accordance with A.R.S. 27-202 and 27-203; 43 CFR 3833.1-5; 43 CFR 3833.1-6.

* The Locator of this Claim is: Silver Mountain Mining, LLC, whose mailing address is: 4699 E Pima Street, Tucson, Arizona, 85712.

This Claim measures 1490 feet long and 590 feet wide, such that 10 feet are claimed in a NE direction and 1480 feet in a SW direction from the Location Monument at which the Notice of Location is posted, together with 295 feet on each side of the center-line of this Claim.

The general course of this Claim is N51°E.

The Location Monument is a 5' long, 1-1/2" x 1-1/2" wooden post firmly set in the ground on the center-line of this Claim. This Claim is further marked by six 5' long 1-1/2" x 1-1/2" wooden posts firmly set in the ground, one at each corner and one at the center of each end-line.

The Location Monument of this Claim is situated in Section 8, Township 9N; Range 1W, Gila & Salt River Base & Meridian, Arizona. This Claim also encompasses portions of the quarter sections shown in the Table below:

¼ Section	Section	Township	Range	Meridian
SE	7	9N	1W	G&SRBM
SW	8	9N	1W	G&SRBM
				G&SRBM
				G&SRBM

Corner #1 of this Claim, as shown on the accompanying map, is located 9685 feet in a N79°36'W direction from the southeast corner of Section 09, Township 9N, Range 1W, G&SRBM.

A Claim Map showing the location of this Claim and its contiguous relationship to the “SMM” Claim Block is attached to this Notice.

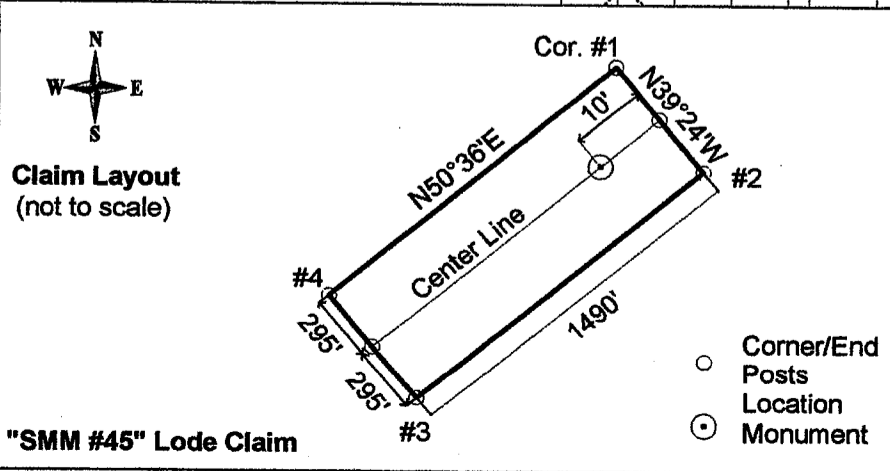
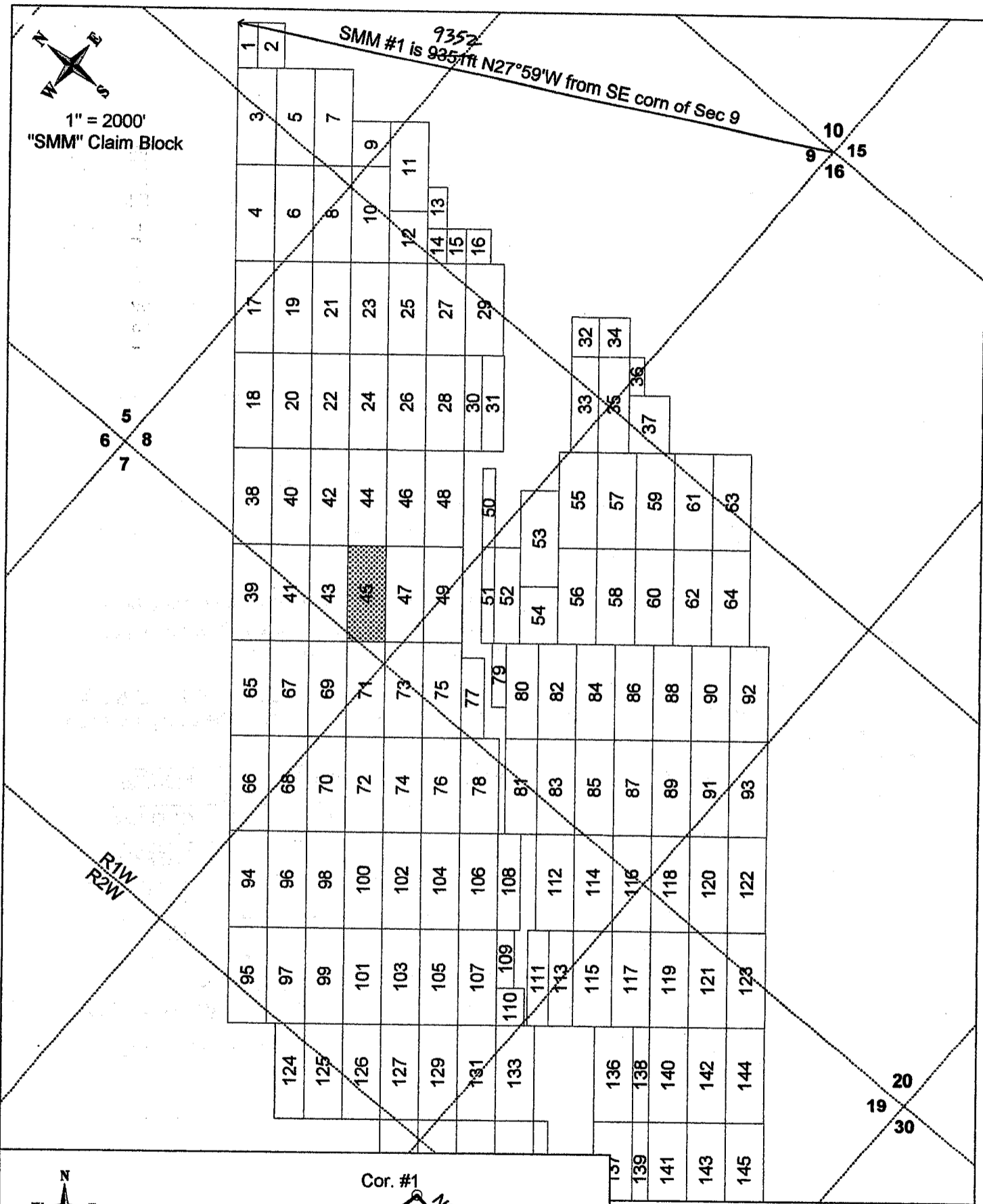
LOCATED, DATED, AND POSTED on the ground this 7th day of JANUARY, 2014.

AGENT FOR LOCATOR: GEOMETRIX, LLC.

Witness: [Signature]

AHC126714

RECORDERS MEMO: LEGIBILITY
QUESTIONABLE FOR GOOD REPRODUCTION



"SMM #45" Lode Claim

SMM #45 lode mining claim (shown hatched above).

Locator: Silver Mountain Mining, LLC

Type of corner and location monuments used: 1½" x 1½" wooden posts, each at least 4' above the ground surface.

The bearings and distances in degrees and feet between claim corners are as depicted on the adjacent "Claim Layout" map.



*

LOCATION NOTICE – LODE MINING CLAIM
 NOTICE IS HEREBY GIVEN that the “Locator”, as described below, has caused to be located the **“SMM # 46”** Lode Mining Claim situated in Yavapai County, Arizona in accordance with A.R.S. 27-202 and 27-203; 43 CFR 3833.1-5; 43 CFR 3833.1-6.

RECEIVED
 BLM
 STATE OFFICE
 2014 FEB -6 P 3: 27
 PHOENIX, ARIZONA

* The Locator of this Claim is: Silver Mountain Mining, LLC, whose mailing address is: 4699 E Pima Street, Tucson, Arizona, 85712.

This Claim measures 1490 feet long and 590 feet wide, such that 1480 feet are claimed in a NE direction and 10 feet in a SW direction from the Location Monument at which the Notice of Location is posted, together with 295 feet on each side of the center-line of this Claim.

The general course of this Claim is N51°E.

The Location Monument is a 5' long, 1-1/2" x 1-1/2" wooden post firmly set in the ground on the center-line of this Claim. This Claim is further marked by six 5' long 1-1/2" x 1-1/2" wooden posts firmly set in the ground, one at each corner and one at the center of each end-line.

The Location Monument of this Claim is situated in Section 8, Township 9N; Range 1W, Gila & Salt River Base & Meridian, Arizona. This Claim also encompasses portions of the quarter sections shown in the Table below:

¼ Section	Section	Township	Range	Meridian
SE	8	9N	1W	G&SRBM
SW	8	9N	1W	G&SRBM
				G&SRBM
				G&SRBM

Corner #1 of this Claim, as shown on the accompanying map, is located 8307 feet in a N74°22'W direction from the southeast corner of Section 09, Township 9N, Range 1W, G&SRBM.

A Claim Map showing the location of this Claim and its contiguous relationship to the “SMM” Claim Block is attached to this Notice.

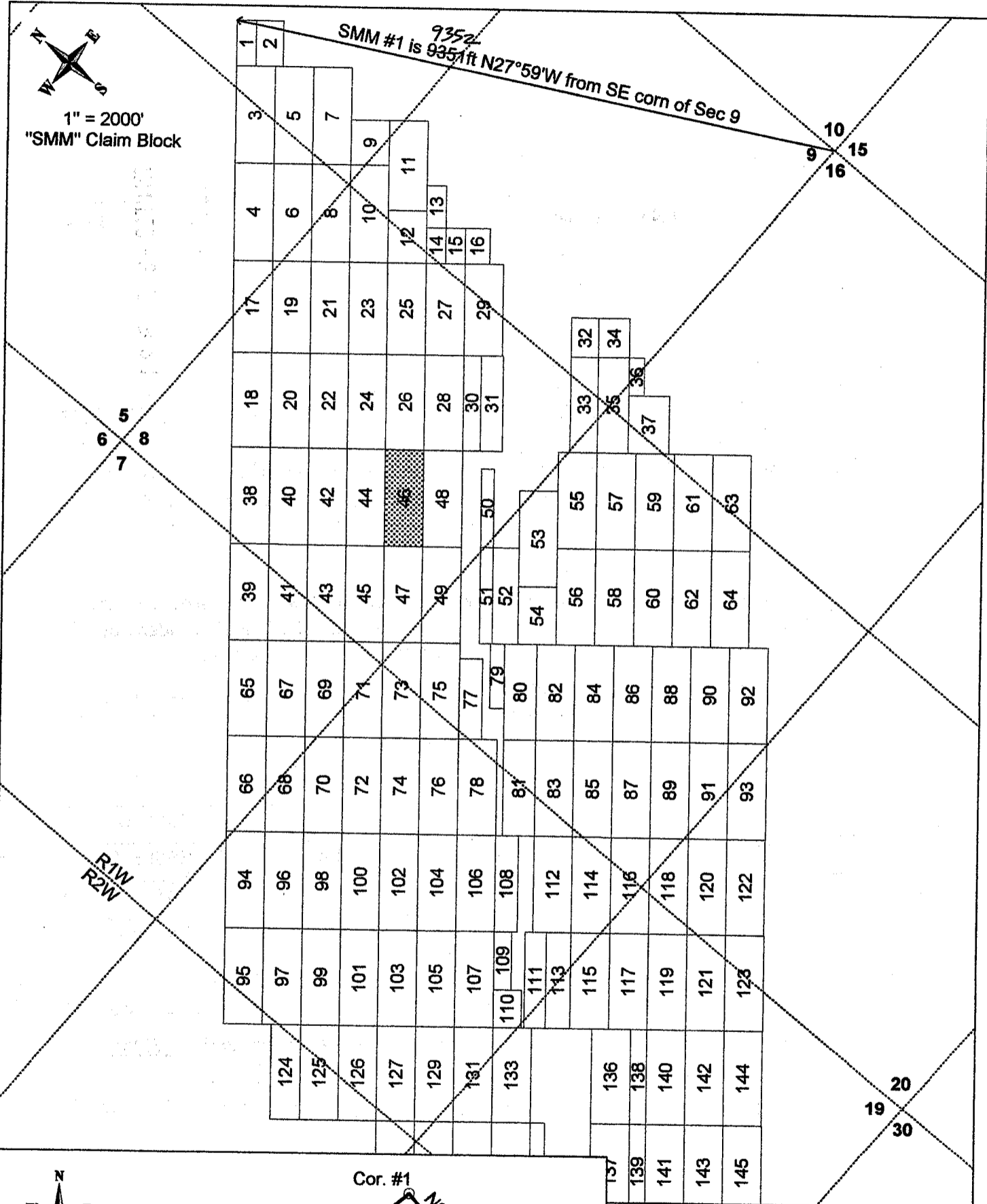
LOCATED, DATED, AND POSTED on the ground this 7th day of JANUARY, 2014.

AGENT FOR LOCATOR: GEOMETRIX, LLC.

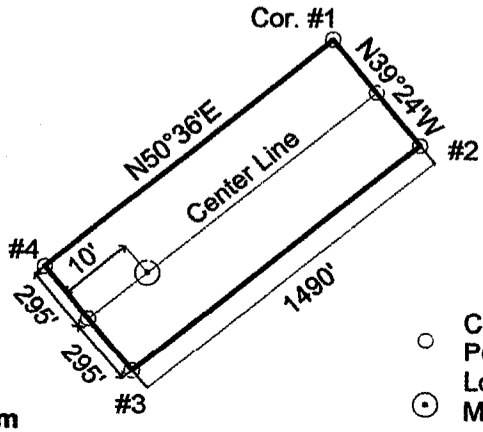
Witness: [Signature]

AH0426715

RECORDERS MEMO: LEGIBILITY
 QUESTIONABLE FOR GOOD REPRODUCTION



Claim Layout
 (not to scale)



"SMM #46" Lode Claim

- Corner/End Posts
- ⊙ Location Monument

SMM #46 lode mining claim (shown hatched above).

Locator: Silver Mountain Mining, LLC

Type of corner and location monuments used: 1½" x 1½" wooden posts, each at least 4' above the ground surface.

The bearings and distances in degrees and feet between claim corners are as depicted on the adjacent "Claim Layout" map.



*

LOCATION NOTICE – LODE MINING CLAIM
 NOTICE IS HEREBY GIVEN that the "Locator", as described below, has caused to be located the **"SMM # 47"** Lode Mining Claim situated in Yavapai County, Arizona in accordance with A.R.S. 27-202 and 27-203; 43 CFR 3833.1-5; 43 CFR 3833.1-6.

RECEIVED
 BLM
 AZ STATE OFFICE
 2014 FEB - 6 P 3:11
 PHOENIX, ARIZONA

* The Locator of this Claim is: Silver Mountain Mining, LLC, whose mailing address is: 4699 E Pima Street, Tucson, Arizona, 85712.

This Claim measures 1490 feet long and 590 feet wide, such that 10 feet are claimed in a NE direction and 1480 feet in a SW direction from the Location Monument at which the Notice of Location is posted, together with 295 feet on each side of the center-line of this Claim.

The general course of this Claim is N51°E.

The Location Monument is a 5' long, 1-1/2"x 1-1/2" wooden post firmly set in the ground on the center-line of this Claim. This Claim is further marked by six 5' long 1-1/2"x 1-1/2" wooden posts firmly set in the ground, one at each corner and one at the center of each end-line.

The Location Monument of this Claim is situated in Section 8, Township 9N; Range 1W, Gila & Salt River Base & Meridian, Arizona. This Claim also encompasses portions of the quarter sections shown in the Table below:

¼ Section	Section	Township	Range	Meridian
SW	8	9N	1W	G&SRBM
NW	17	9N	1W	G&SRBM
				G&SRBM
				G&SRBM

Corner #1 of this Claim, as shown on the accompanying map, is located 9242 feet in a N81°57'W direction from the southeast corner of Section 09, Township 9N, Range 1W, G&SRBM.

A Claim Map showing the location of this Claim and its contiguous relationship to the "SMM" Claim Block is attached to this Notice.

LOCATED, DATED, AND POSTED on the ground this 7th day of JANUARY, 2014.

AGENT FOR LOCATOR: GEOMETRIX, LLC.

Witness: [Signature]

AN0426716

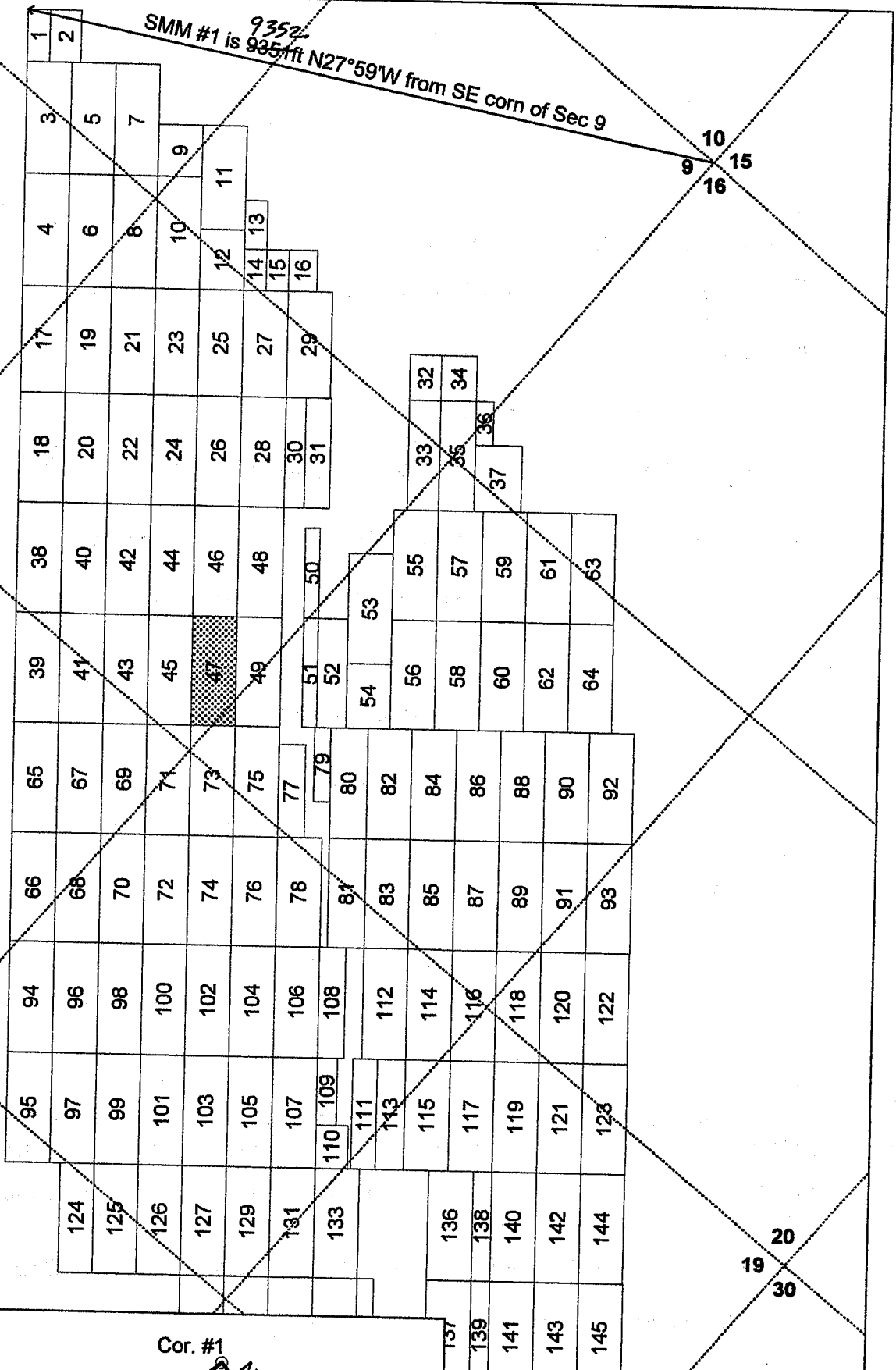
RECORDERS MEMO: LEGIBILITY
QUESTIONABLE FOR GOOD REPRODUCTION



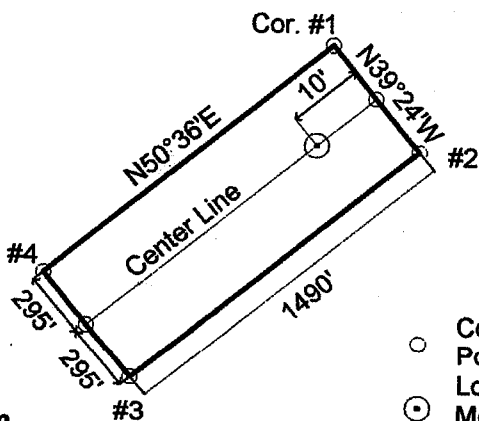
1" = 2000'
"SMM" Claim Block

SMM #1 is ⁹³⁵²935 ft N27°59'W from SE corn of Sec 9

R1W
R2W



Claim Layout
(not to scale)



- Corner/End Posts
- ⊙ Location Monument

"SMM #47" Lode Claim

SMM #47 lode mining claim (shown hatched above).

Locator: Silver Mountain Mining, LLC

Type of corner and location monuments used: 1½" x 1½" wooden posts, each at least 4' above the ground surface.

The bearings and distances in degrees and feet between claim corners are as depicted on the adjacent "Claim Layout" map.



X

LOCATION NOTICE – LODE MINING CLAIM
 NOTICE IS HEREBY GIVEN that the “Locator”, as described below, has caused to be located the **“SMM # 48”** Lode Mining Claim situated in Yavapai County, Arizona in accordance with A.R.S. 27-202 and 27-203; 43 CFR 3833.1-5; 43 CFR 3833.1-6.

RECEIVED
 BLM
 BLM AZ STATE OFFICE
 2014 FEB - 6 P 3:07
 PHOENIX, ARIZONA

X The Locator of this Claim is: Silver Mountain Mining, LLC, whose mailing address is: 4699 E Pima Street, Tucson, Arizona, 85712.

This Claim measures 1490 feet long and 590 feet wide, such that 1480 feet are claimed in a NE direction and 10 feet in a SW direction from the Location Monument at which the Notice of Location is posted, together with 295 feet on each side of the center-line of this Claim.

The general course of this Claim is N51°E.

The Location Monument is a 5' long, 1-1/2" x 1-1/2" wooden post firmly set in the ground on the center-line of this Claim. This Claim is further marked by six 5' long 1-1/2" x 1-1/2" wooden posts firmly set in the ground, one at each corner and one at the center of each end-line.

The Location Monument of this Claim is situated in Section 8, Township 9N; Range 1W, Gila & Salt River Base & Meridian, Arizona. This Claim also encompasses portions of the quarter sections shown in the Table below:

¼ Section	Section	Township	Range	Meridian
SE	8	9N	1W	G&SRBM
SW	8	9N	1W	G&SRBM
				G&SRBM
				G&SRBM

Corner #1 of this Claim, as shown on the accompanying map, is located 7831 feet in a N76°50'W direction from the southeast corner of Section 09, Township 9N, Range 1W, G&SRBM.

A Claim Map showing the location of this Claim and its contiguous relationship to the “SMM” Claim Block is attached to this Notice.

LOCATED, DATED, AND POSTED on the ground this 7th day of JANUARY, 2014.

AGENT FOR LOCATOR: GEOMETRYX, LLC.

Witness: [Signature]

AMC426717

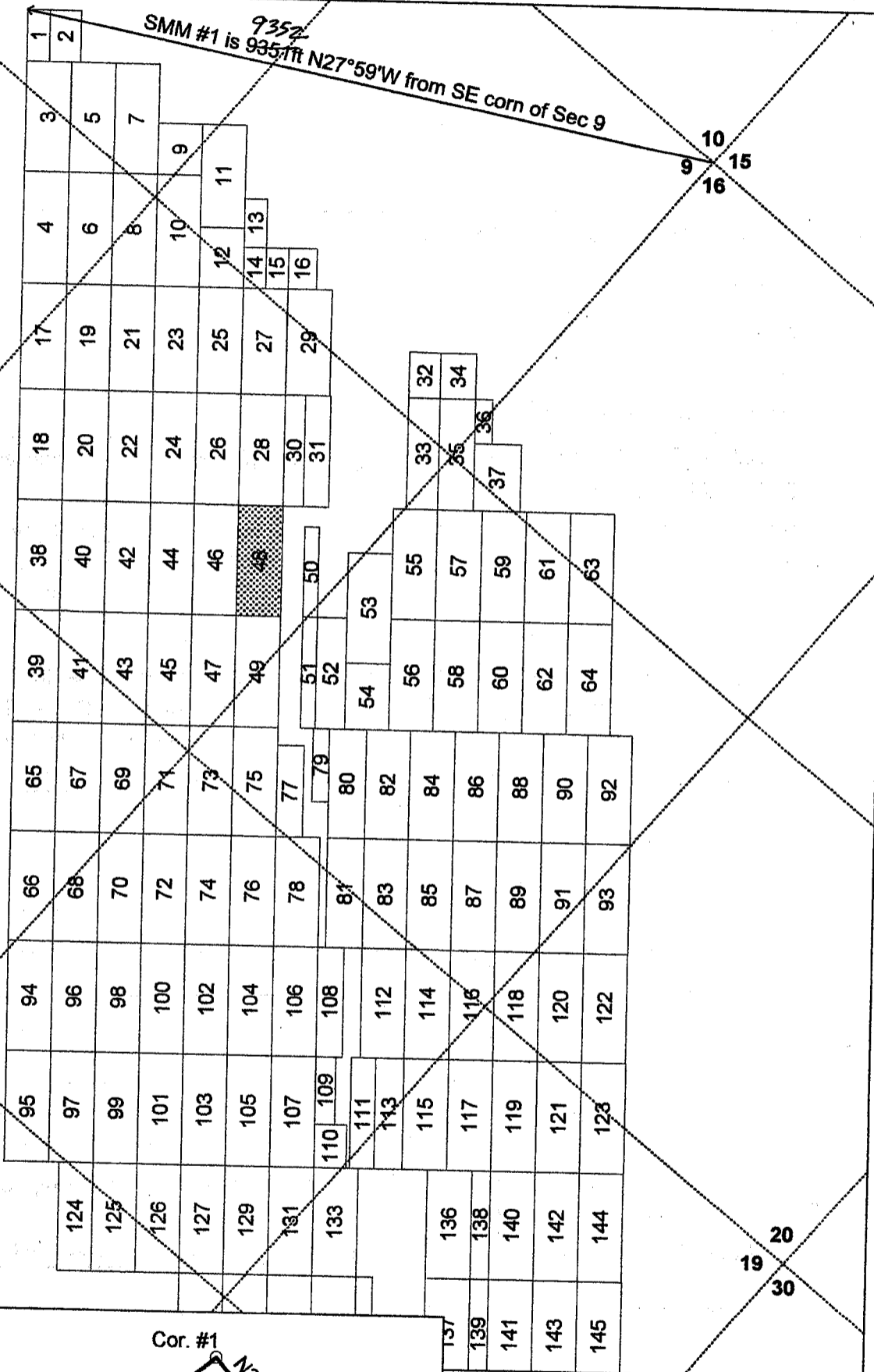
RECORDERS MEMO: LEGIBILITY
QUESTIONABLE FOR GOOD REPRODUCTION



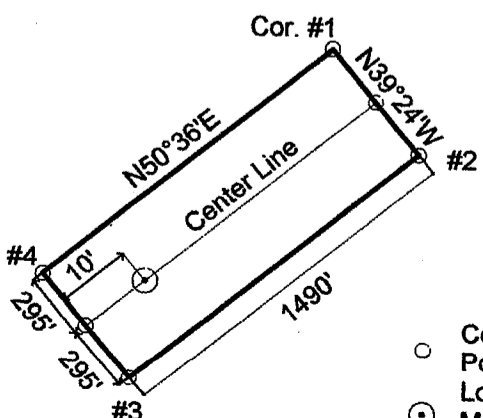
1" = 2000'
"SMM" Claim Block

SMM #1 is ⁹³⁵²935.7ft N27°59'W from SE corn of Sec 9

R1W
R2W



Claim Layout
(not to scale)



"SMM #48" Lode Claim

- Corner/End Posts
- ⊙ Location Monument

SMM #48 lode mining claim (shown hatched above).

Locator: Silver Mountain Mining, LLC

Type of corner and location monuments used: 1½" x 1½" wooden posts, each at least 4' above the ground surface.

The bearings and distances in degrees and feet between claim corners are as depicted on the adjacent "Claim Layout" map.



X

LOCATION NOTICE – LODE MINING CLAIM
 NOTICE IS HEREBY GIVEN that the "Locator", as described below, has caused to be located the **"SMM # 49"** Lode Mining Claim situated in Yavapai County, Arizona in accordance with A.R.S. 27-202 and 27-203; 43 CFR 3833.1-5; 43 CFR 3833.1-6.

RECEIVED
 BLM
 ARIZONA STATE OFFICE
 2014 FEB -6 P 3:27
 PHOENIX, ARIZONA

X The Locator of this Claim is: Silver Mountain Mining, LLC, whose mailing address is: 4699 E Pima Street, Tucson, Arizona, 85712.

This Claim measures 1490 feet long and 590 feet wide, such that 10 feet are claimed in a NE direction and 1480 feet in a SW direction from the Location Monument at which the Notice of Location is posted, together with 295 feet on each side of the center-line of this Claim.

The general course of this Claim is N51°E.

The Location Monument is a 5' long, 1-1/2" x 1-1/2" wooden post firmly set in the ground on the center-line of this Claim. This Claim is further marked by six 5' long 1-1/2" x 1-1/2" wooden posts firmly set in the ground, one at each corner and one at the center of each end-line.

The Location Monument of this Claim is situated in Section 8, Township 9N; Range 1W, Gila & Salt River Base & Meridian, Arizona. This Claim also encompasses portions of the quarter sections shown in the Table below:

¼ Section	Section	Township	Range	Meridian
SW	8	9N	1W	G&SRBM
NW	17	9N	1W	G&SRBM
				G&SRBM
				G&SRBM

AMC1426718

Corner #1 of this Claim, as shown on the accompanying map, is located 8817 feet in a N84°33'W direction from the southeast corner of Section 09, Township 9N, Range 1W, G&SRBM.

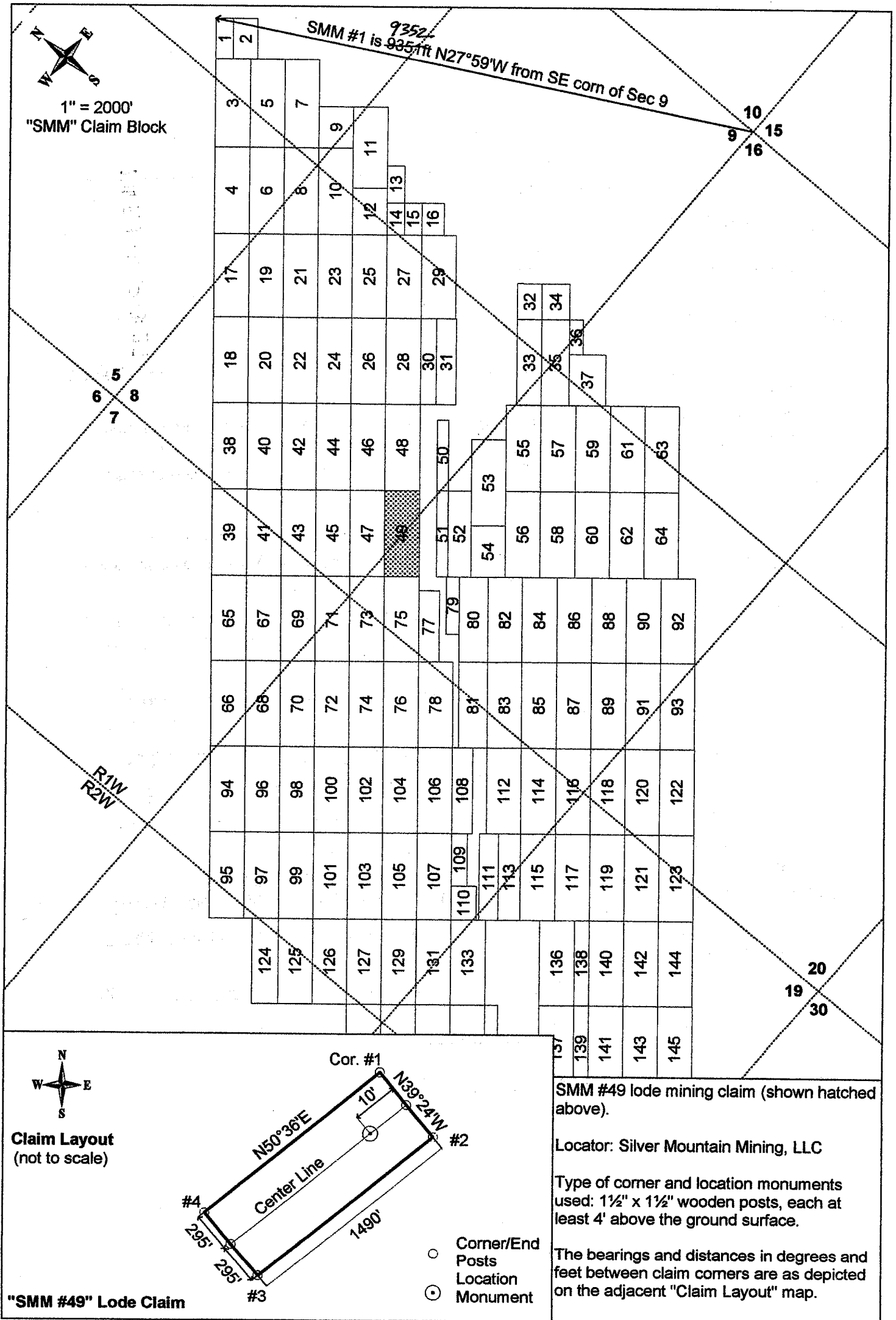
A Claim Map showing the location of this Claim and its contiguous relationship to the "SMM" Claim Block is attached to this Notice.

LOCATED, DATED, AND POSTED on the ground this 7th day of JANUARY, 2014.

AGENT FOR LOCATOR: GEOMETRIX, LLC.

Witness: [Signature]

RECORDERS MEMO: LEGIBILITY
 QUESTIONABLE FOR GOOD REPRODUCTION



SMM #1 is 935.1ft N27°59'W from SE corn of Sec 9



1" = 2000'
 "SMM" Claim Block

5
 6 8
 7

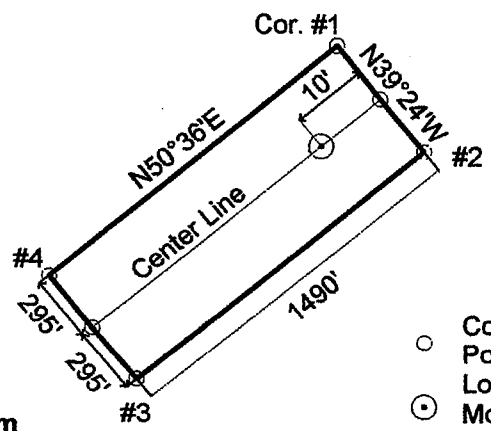
10
 9 15
 16

R1W
 R2W

20
 19 30



Claim Layout
 (not to scale)



- Corner/End Posts
- ⊙ Location Monument

"SMM #49" Lode Claim

SMM #49 lode mining claim (shown hatched above).

Locator: Silver Mountain Mining, LLC

Type of corner and location monuments used: 1½" x 1½" wooden posts, each at least 4' above the ground surface.

The bearings and distances in degrees and feet between claim corners are as depicted on the adjacent "Claim Layout" map.



X

LOCATION NOTICE – LODE MINING CLAIM
 NOTICE IS HEREBY GIVEN that the “Locator”, as described below, has caused to be located the **“SMM # 50”** Lode Mining Claim situated in Yavapai County, Arizona in accordance with A.R.S. 27-202 and 27-203; 43 CFR 3833.1-5; 43 CFR 3833.1-6.

BLM RECEIVED
 PHOENIX, ARIZONA
 2014 FEB - 6 P 3:30
 BLM AZ STATE OFFICE

X The Locator of this Claim is: Silver Mountain Mining, LLC, whose mailing address is: 2699 E Pima Street, Tucson, Arizona, 85712.

This Claim measures 1216 feet long and 196 feet wide, such that 1206 feet are claimed in a NE direction and 10 feet in a SW direction from the Location Monument at which the Notice of Location is posted, together with 98 feet on each side of the center-line of this Claim.

The general course of this Claim is N51°E.

The Location Monument is a 5' long, 1-1/2" x 1-1/2" wooden post firmly set in the ground on the center-line of this Claim. This Claim is further marked by six 5' long 1-1/2" x 1-1/2" wooden posts firmly set in the ground, one at each corner and one at the center of each end-line.

The Location Monument of this Claim is situated in Section 17, Township 9N; Range 1W, Gila & Salt River Base & Meridian, Arizona. This Claim also encompasses portions of the quarter sections shown in the Table below:

¼ Section	Section	Township	Range	Meridian
SE	8	9N	1W	G&SRBM
SW	8	9N	1W	G&SRBM
NW	17	9N	1W	G&SRBM
				G&SRBM

Corner #1 of this Claim, as shown on the accompanying map, is located 7334 feet in a N82°45'W direction from the southeast corner of Section 09, Township 9N, Range 1W, G&SRBM.

A Claim Map showing the location of this Claim and its contiguous relationship to the “SMM” Claim Block is attached to this Notice.

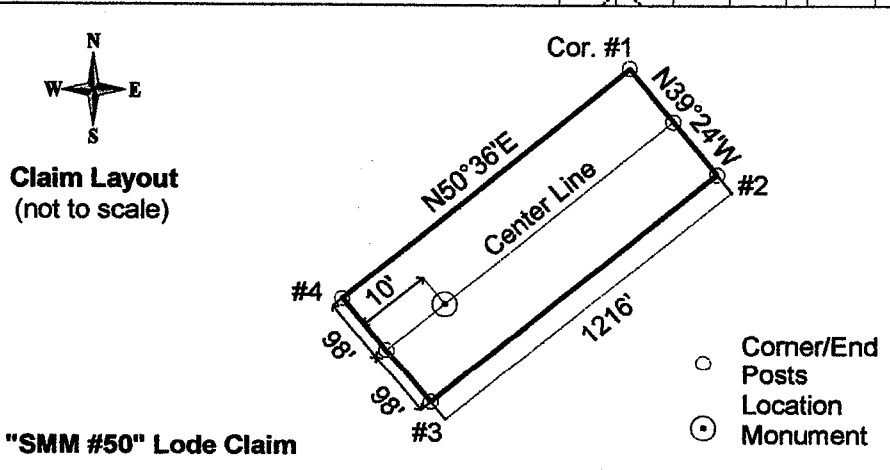
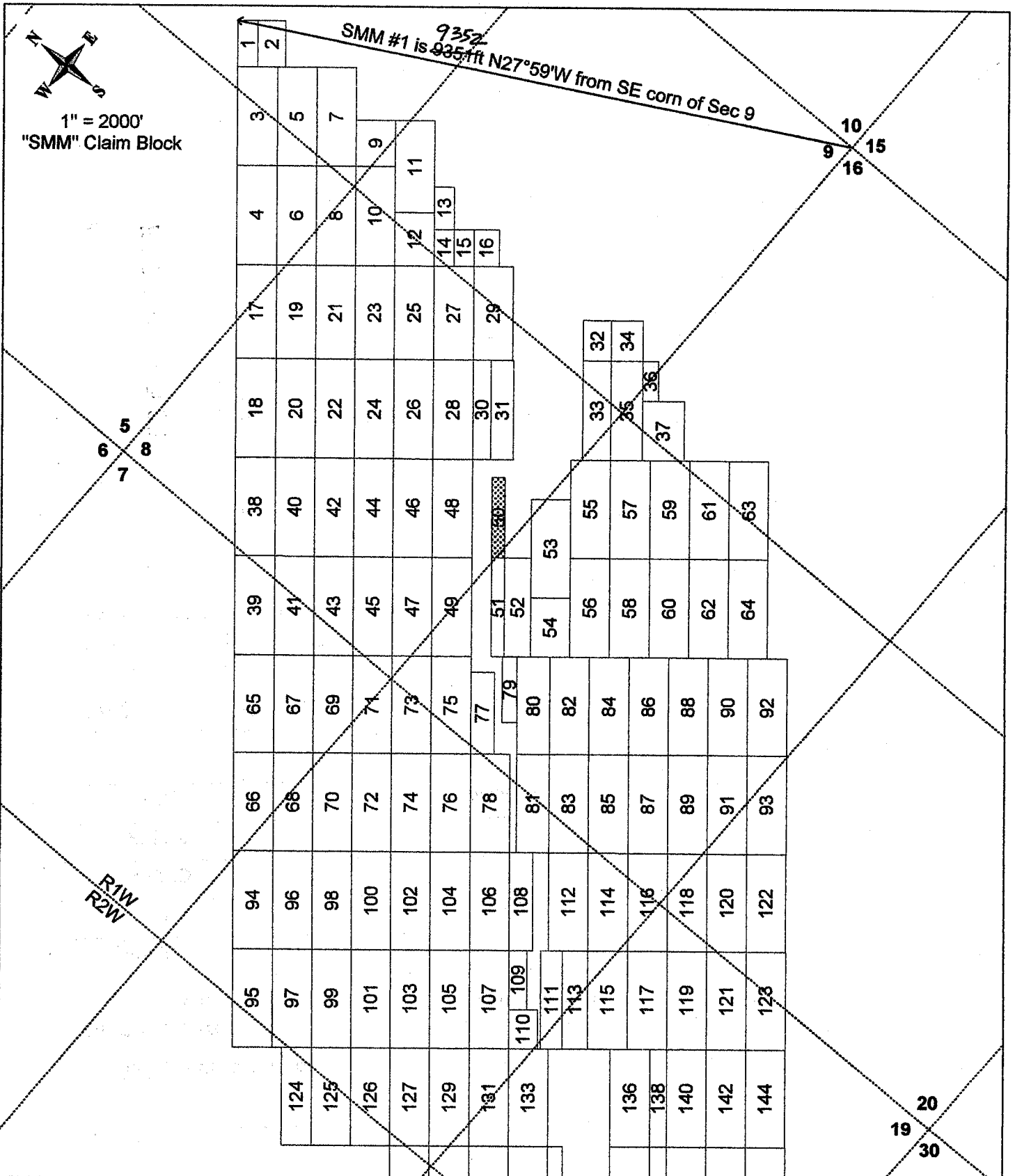
LOCATED, DATED, AND POSTED on the ground this 7th day of JANUARY, 2014.

AGENT FOR LOCATOR: GEOMETRIX, LLC.

Witness: [Signature]

AH0425719

RECORDERS MEMO: LEGIBILITY
 QUESTIONABLE FOR GOOD REPRODUCTION



SMM #50 lode mining claim (shown hatched above).

Locator: Silver Mountain Mining, LLC

Type of corner and location monuments used: 1½" x 1½" wooden posts, each at least 4' above the ground surface.

The bearings and distances in degrees and feet between claim corners are as depicted on the adjacent "Claim Layout" map.



*

LOCATION NOTICE – LODE MINING CLAIM
 NOTICE IS HEREBY GIVEN that the “Locator”, as described below, has caused to be located the **“SMM # 51”** Lode Mining Claim situated in Yavapai County, Arizona in accordance with A.R.S. 27-202 and 27-203; 43 CFR 3833.1-5; 43 CFR 3833.1-6.

RECEIVED
 BLM
 2014 FEB -6 P 3:21
 PHOENIX, ARIZONA

X The Locator of this Claim is: Silver Mountain Mining, LLC, whose mailing address is: 4699 E Pima Street, Tucson, Arizona, 85712.

This Claim measures 1490 feet long and 196 feet wide, such that 10 feet are claimed in a NE direction and 1480 feet in a SW direction from the Location Monument at which the Notice of Location is posted, together with 98 feet on each side of the center-line of this Claim.

The general course of this Claim is N51°E.

The Location Monument is a 5' long, 1-1/2" x 1-1/2" wooden post firmly set in the ground on the center-line of this Claim. This Claim is further marked by six 5' long 1-1/2" x 1-1/2" wooden posts firmly set in the ground, one at each corner and one at the center of each end-line.

The Location Monument of this Claim is situated in Section 17, Township 9N; Range 1W, Gila & Salt River Base & Meridian, Arizona. This Claim also encompasses portions of the quarter sections shown in the Table below:

¼ Section	Section	Township	Range	Meridian
SW	8	9N	1W	G&SRBM
NW	17	9N	1W	G&SRBM
				G&SRBM
				G&SRBM

Corner #1 of this Claim, as shown on the accompanying map, is located 8217 feet in a N88°56'W direction from the southeast corner of Section 09, Township 9N, Range 1W, G&SRBM.

A Claim Map showing the location of this Claim and its contiguous relationship to the “SMM” Claim Block is attached to this Notice.

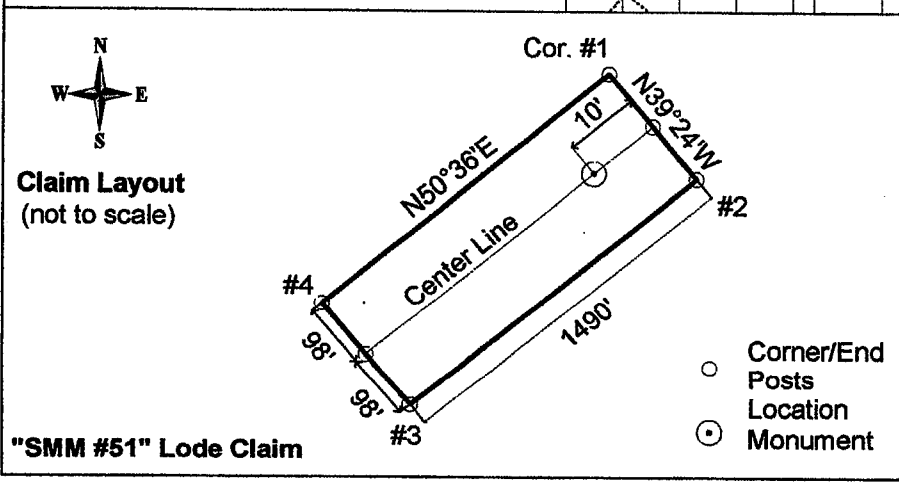
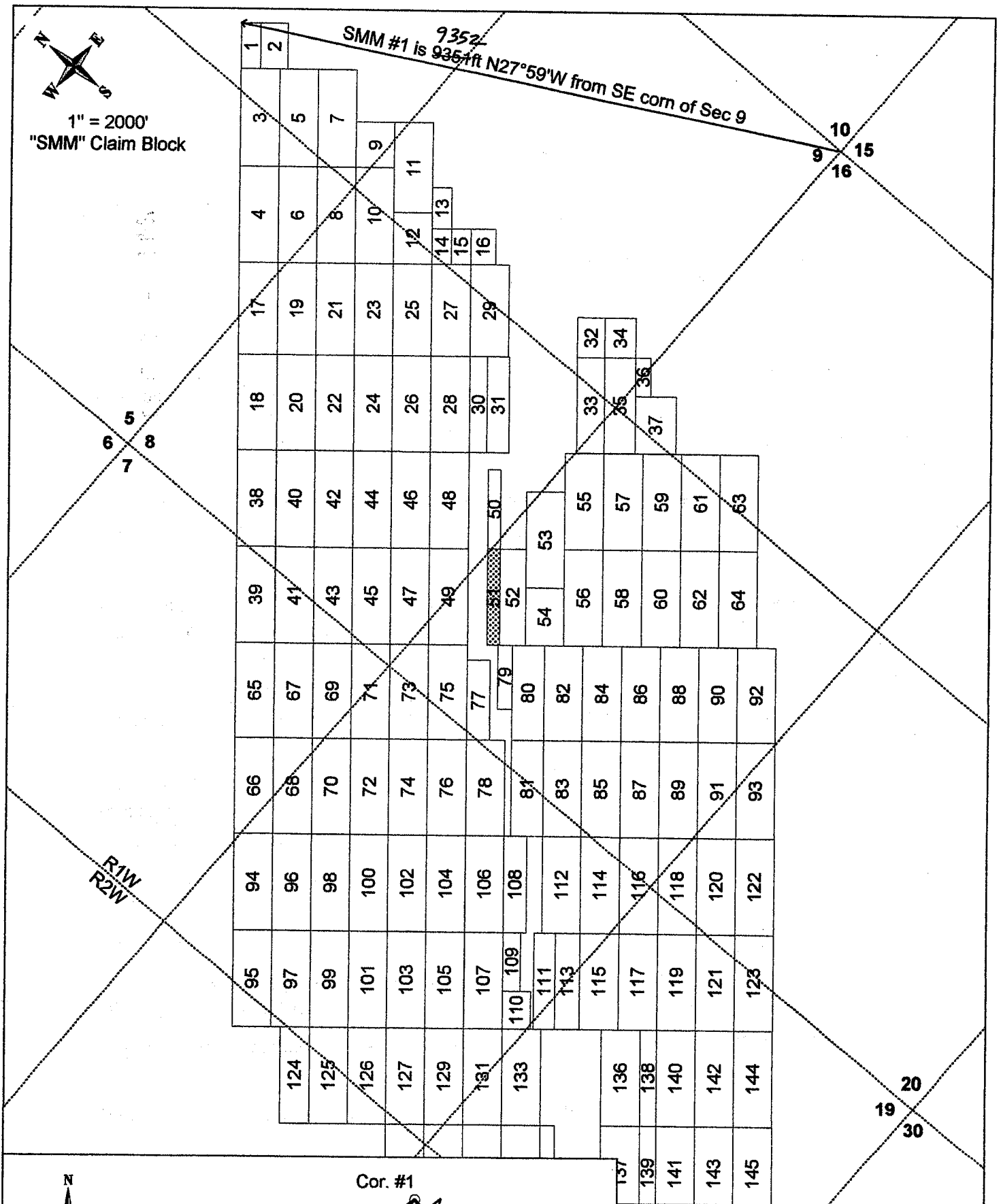
LOCATED, DATED, AND POSTED on the ground this 7th day of JANUARY, 2014.

AGENT FOR LOCATOR: GEOMETRIX, LLC.

Witness: [Signature]

AMC426720

RECORDERS MEMO: LEGIBILITY
 QUESTIONABLE FOR GOOD REPRODUCTION



SMM #51 lode mining claim (shown hatched above).

Locator: Silver Mountain Mining, LLC

Type of corner and location monuments used: 1½" x 1½" wooden posts, each at least 4' above the ground surface.

The bearings and distances in degrees and feet between claim corners are as depicted on the adjacent "Claim Layout" map.



*

LOCATION NOTICE – LODE MINING CLAIM
 NOTICE IS HEREBY GIVEN that the "Locator", as described below, has caused to be located the **"SMM # 52"** Lode Mining Claim situated in Yavapai County, Arizona in accordance with A.R.S. 27-202 and 27-203; 43 CFR 3833.1-5; 43 CFR 3833.1-6.

RECEIVED
 BIRMINGHAM STATE OFFICE
 2014 FEB - 6 P 3: 27
 PHOENIX, ARIZONA

* The Locator of this Claim is: Silver Mountain Mining, LLC, whose mailing address is: 4699 E Pima Street, Tucson, Arizona, 85712.

This Claim measures 1490 feet long and 394 feet wide, such that 1480 feet are claimed in a NE direction and 10 feet in a SW direction from the Location Monument at which the Notice of Location is posted, together with 197 feet on each side of the center-line of this Claim.

The general course of this Claim is N51°E.

The Location Monument is a 5' long, 1-1/2" x 1-1/2" wooden post firmly set in the ground on the center-line of this Claim. This Claim is further marked by six 5' long 1-1/2" x 1-1/2" wooden posts firmly set in the ground, one at each corner and one at the center of each end-line.

The Location Monument of this Claim is situated in Section 17, Township 9N; Range 1W, Gila & Salt River Base & Meridian, Arizona. This Claim also encompasses portions of the quarter sections shown in the Table below:

¼ Section	Section	Township	Range	Meridian
NE	17	9N	1W	G&SRBM
NW	17	9N	1W	G&SRBM
				G&SRBM
				G&SRBM

Corner #1 of this Claim, as shown on the accompanying map, is located 8091 feet in a N89°59'W direction from the southeast corner of Section 09, Township 9N, Range 1W, G&SRBM.

A Claim Map showing the location of this Claim and its contiguous relationship to the "SMM" Claim Block is attached to this Notice.

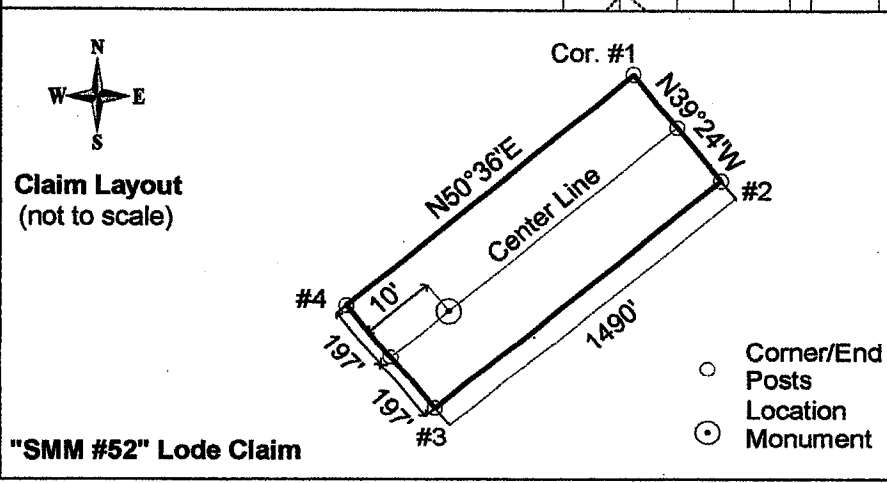
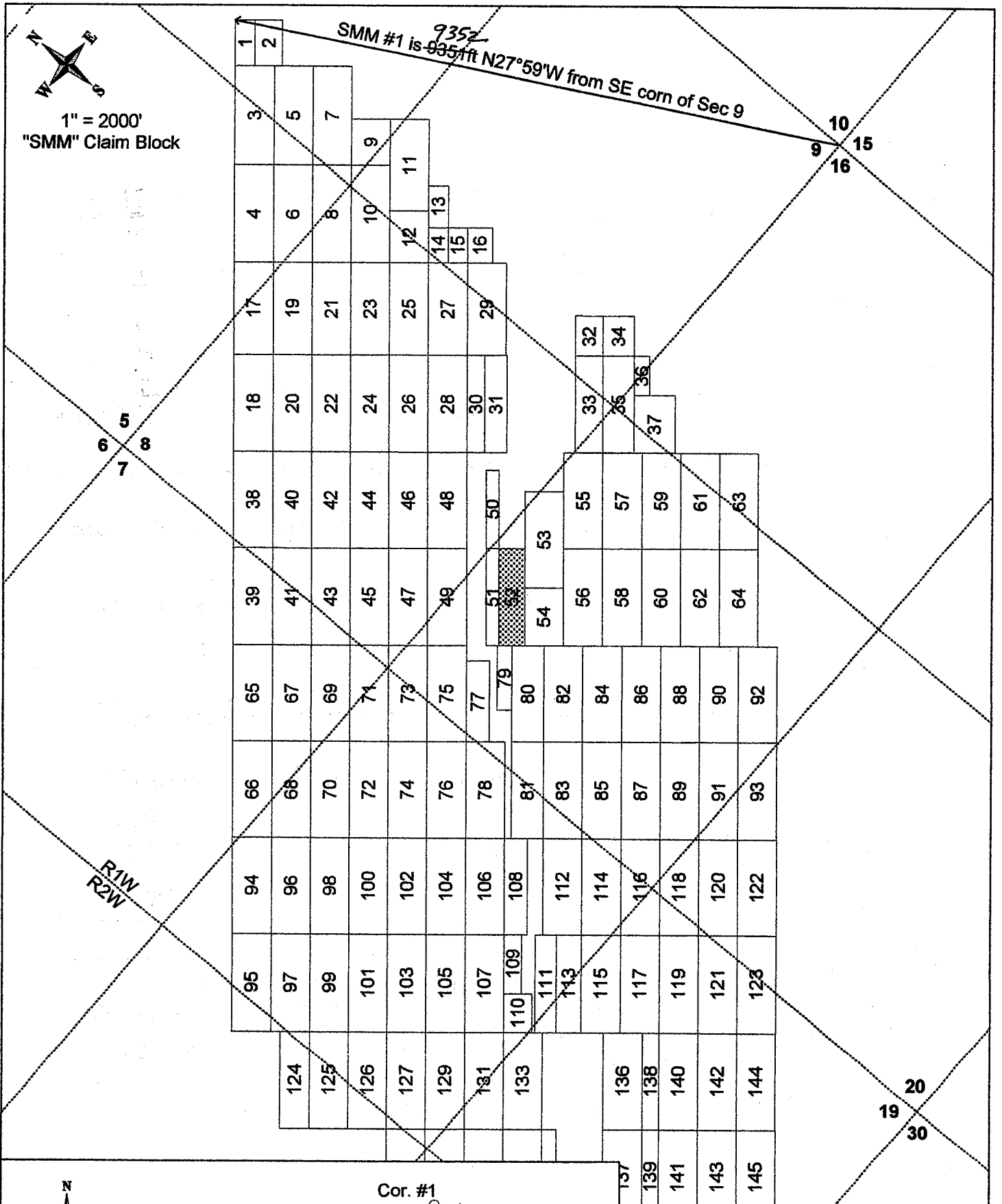
LOCATED, DATED, AND POSTED on the ground this 8th day of JANUARY, 2014.

AGENT FOR LOCATOR: GEOMETRIX, LLC.

Witness: [Signature]

AHCU26721

RECORDERS MEMO: LEGIBILITY
QUESTIONABLE FOR GOOD REPRODUCTION



SMM #52 lode mining claim (shown hatched above).

Locator: Silver Mountain Mining, LLC

Type of corner and location monuments used: 1½" x 1½" wooden posts, each at least 4' above the ground surface.

The bearings and distances in degrees and feet between claim corners are as depicted on the adjacent "Claim Layout" map.



*

LOCATION NOTICE – LODE MINING CLAIM
 NOTICE IS HEREBY GIVEN that the "Locator", as described below, has caused to be located the **"SMM # 79"** Lode Mining Claim situated in Yavapai County, Arizona in accordance with A.R.S. 27-202 and 27-203; 43 CFR 3833.1-5; 43 CFR 3833.1-6.

BLM RECEIVED
 BLM A7 STATE OFFICE
 2014 FEB - 6 P 3: 27
 PHOENIX, ARIZONA

* The Locator of this Claim is: Silver Mountain Mining, LLC, whose mailing address is: 4699 E Pima Street, Tucson, Arizona, 85712.

This Claim measures 1000 feet long and 220 feet wide, such that 10 feet are claimed in a NE direction and 990 feet in a SW direction from the Location Monument at which the Notice of Location is posted, together with 110 feet on each side of the center-line of this Claim.

The general course of this Claim is N51°E.

The Location Monument is a 5' long, 1-1/2"x 1-1/2" wooden post firmly set in the ground on the center-line of this Claim. This Claim is further marked by six 5' long 1-1/2"x 1-1/2" wooden posts firmly set in the ground, one at each corner and one at the center of each end-line.

The Location Monument of this Claim is situated in Section 17, Township 9N; Range 1W, Gila & Salt River Base & Meridian, Arizona. This Claim also encompasses portions of the quarter sections shown in the Table below:

¼ Section	Section	Township	Range	Meridian
NW	17	9N	1W	G&SRBM
				G&SRBM
				G&SRBM
				G&SRBM

Corner #1 of this Claim, as shown on the accompanying map, is located 9302 feet in a S84°16'W direction from the southeast corner of Section 09, Township 9N, Range 1W, G&SRBM.

A Claim Map showing the location of this Claim and its contiguous relationship to the "SMM" Claim Block is attached to this Notice.

LOCATED, DATED, AND POSTED on the ground this 8th day of JANUARY, 2014.

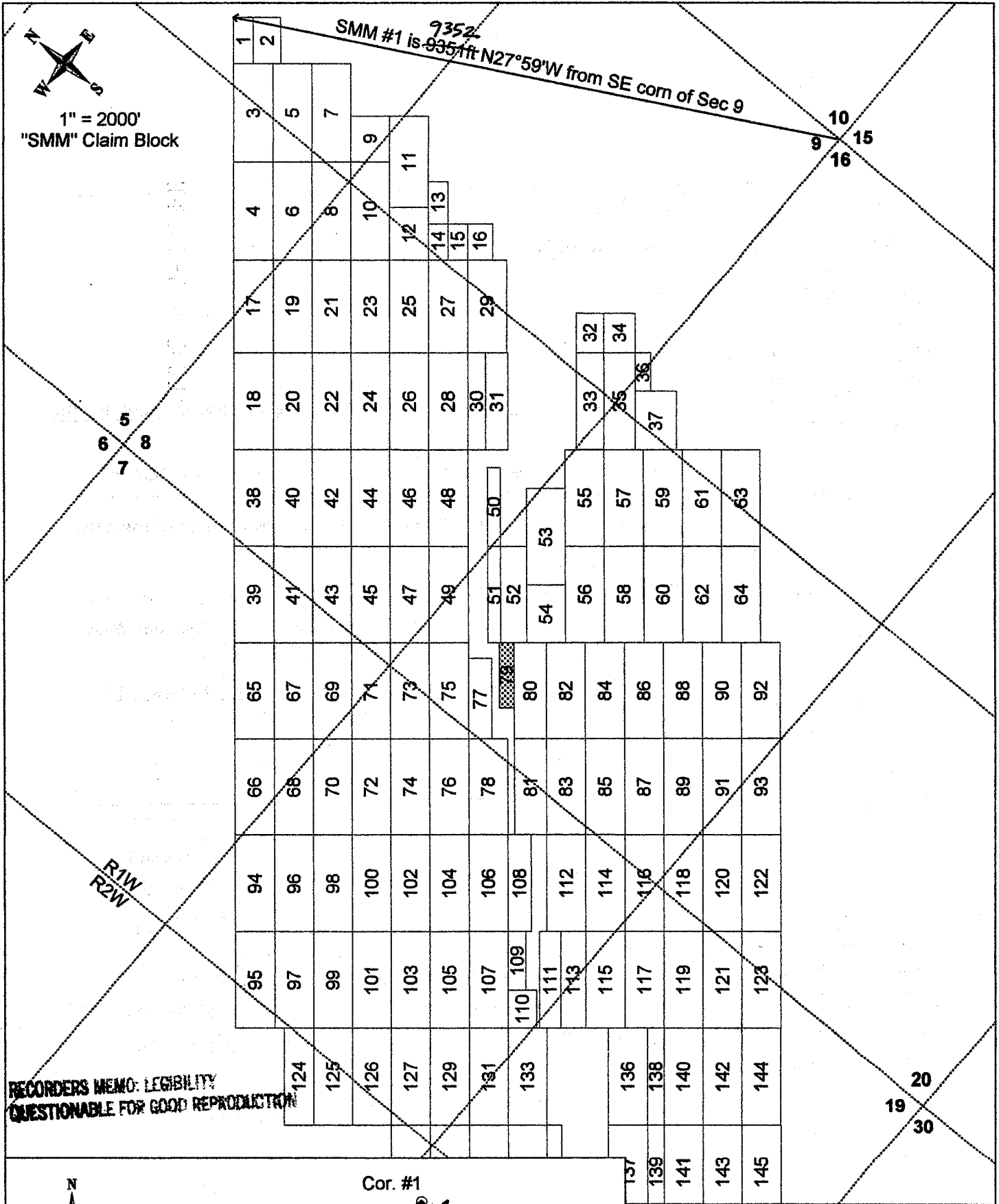
AGENT FOR LOCATOR: GEOMETRIX, LLC

Witness: [Signature]

ANCH26722

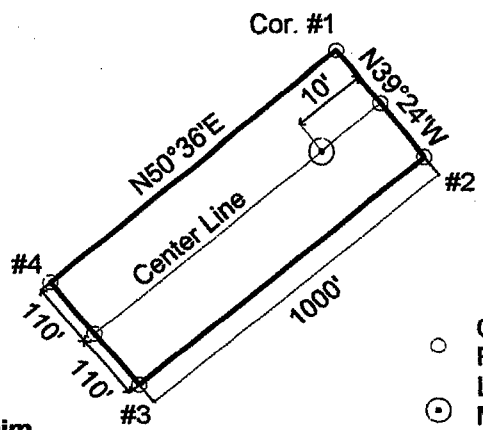
1" = 2000'
"SMM" Claim Block

SMM #1 is 935 ft N27°59'W from SE corn of Sec 9



RECORDERS MEMO: LEGIBILITY
QUESTIONABLE FOR GOOD REPRODUCTION

Claim Layout
(not to scale)



"SMM #79" Lode Claim

- Corner/End Posts
- ⊙ Location Monument

SMM #79 lode mining claim (shown hatched above).

Locator: Silver Mountain Mining, LLC

Type of corner and location monuments used: 1½" x 1½" wooden posts, each at least 4' above the ground surface.

The bearings and distances in degrees and feet between claim corners are as depicted on the adjacent "Claim Layout" map.

Input Parameters for Geographic Report with Land

System Id = CR

Admin State = AZ

Geo State =

Casetype Begins With

Case Disp Txt = AUTHORIZED, CANCELLED, EXPIRED, PENDING, REJECTED, RELINQUISHED, VOID, WITHDRAWN

Mer Twp Rng = 14 0090N 0010W

Section = 004, 005, 008, 009, 016, 017, 999

Mtrs =

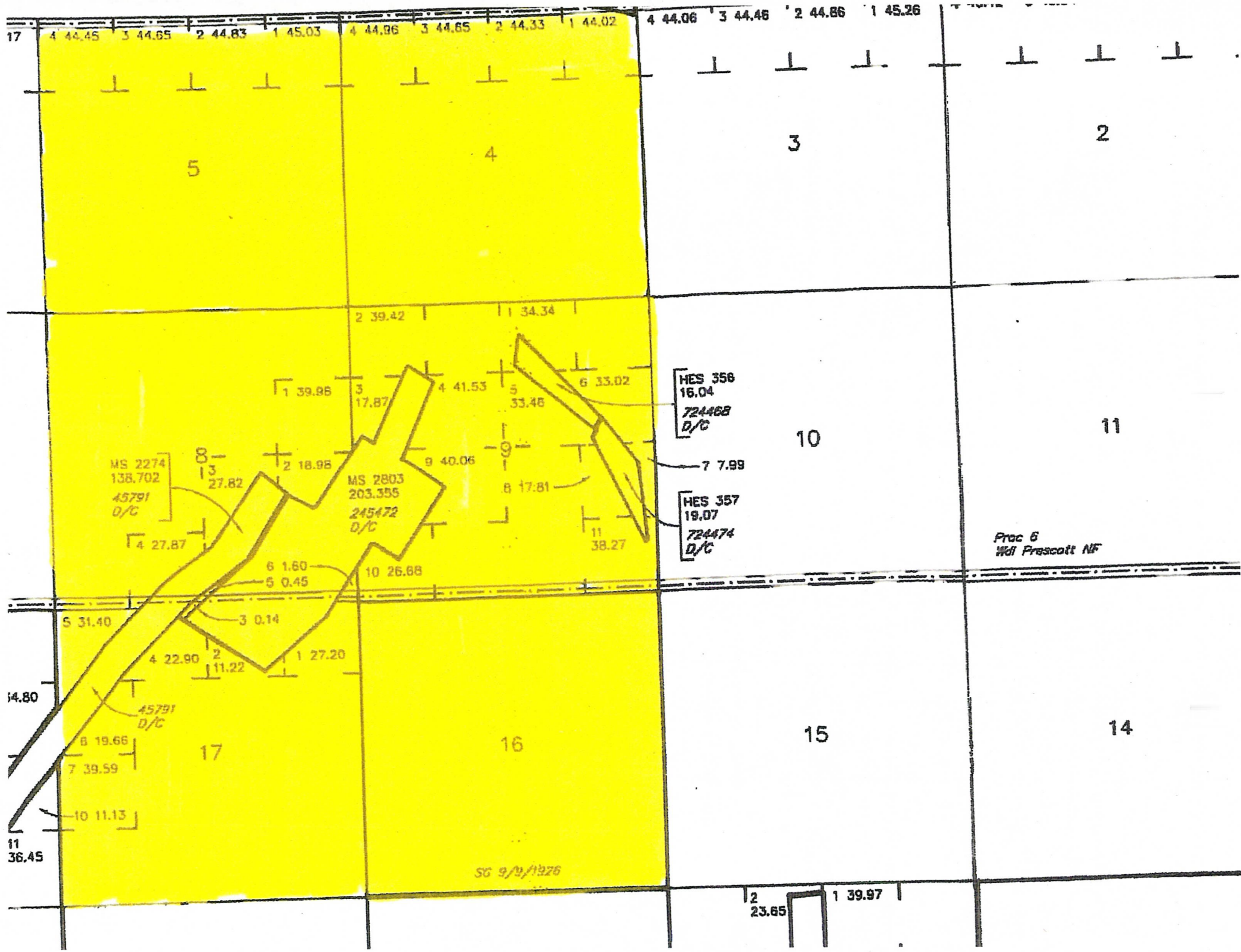
Commodity =

Commodity Txt =

Pending Org =

Pend Org Decode =

Total Rows Returned: 0



17 4 44.45 3 44.65 2 44.83 1 45.03 4 44.96 3 44.65 2 44.33 1 44.02 4 44.06 3 44.46 2 44.86 1 45.26

5

4

3

2

2 39.42

1 34.34

HES 356
16.04
724468
D/C

10

11

MS 2274
138.702
45791
D/C

MS 2803
203.355
245472
D/C

HES 357
19.07
724474
D/C

Proc 6
WdI Prescott NF

14.80

5 31.40

45791
D/C

17

16

15

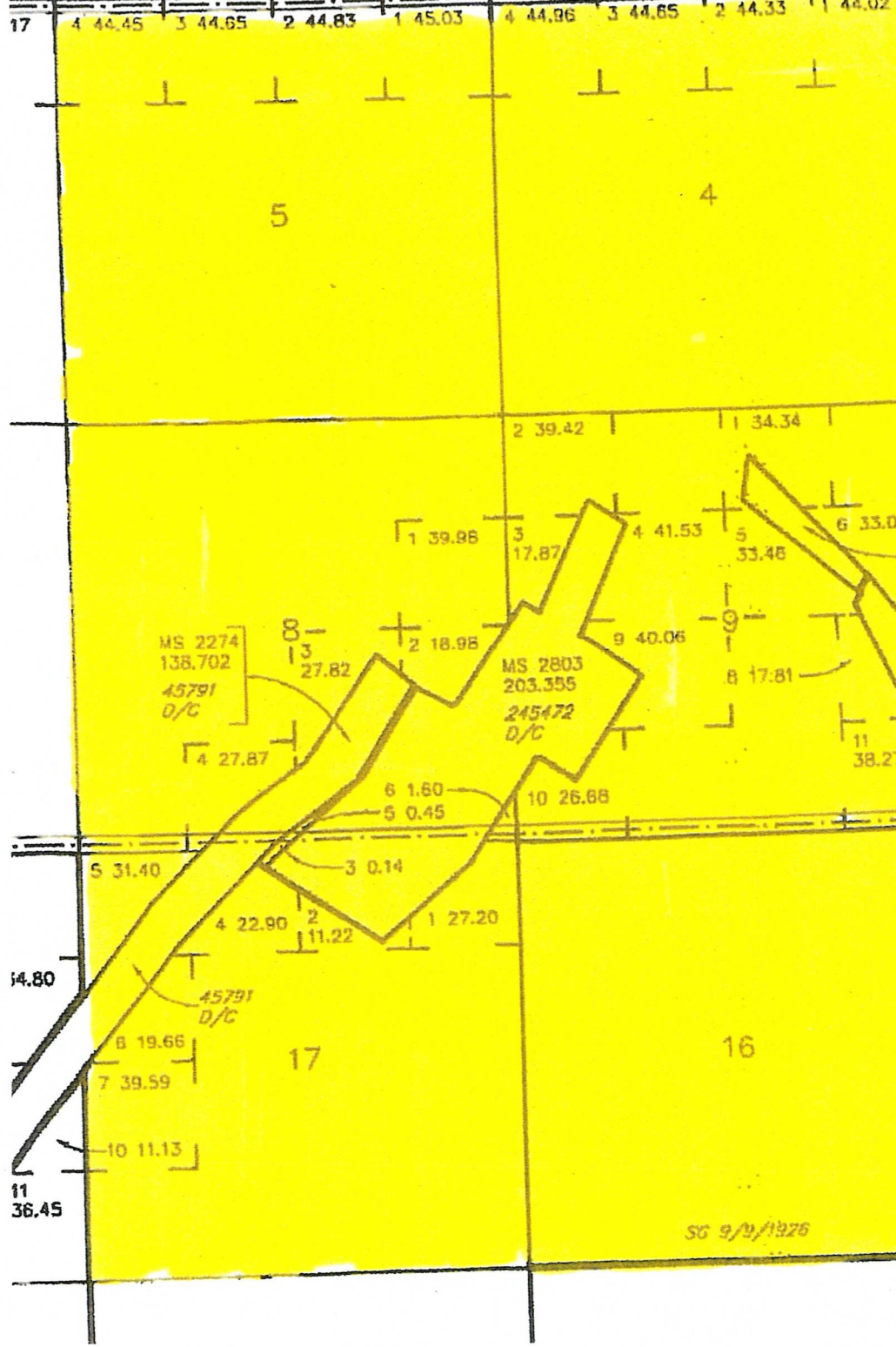
14

11
36.45

SG 9/9/1926

2
23.65

1 39.97





1" = 2000'
"SMM" Claim Block

SMM #1 is 935 ft N27°59'W from SE corn of Sec 9

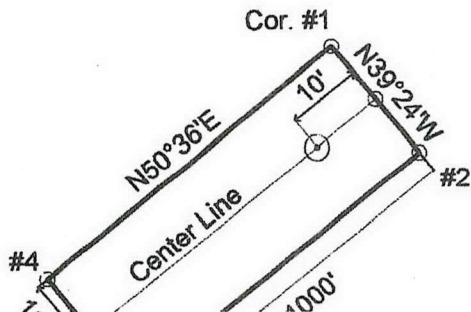
T09N. R01W.

R1W
R2W

RECORDERS MEMO: LEGIBILITY
QUESTIONABLE FOR GOOD REPRODUCTION



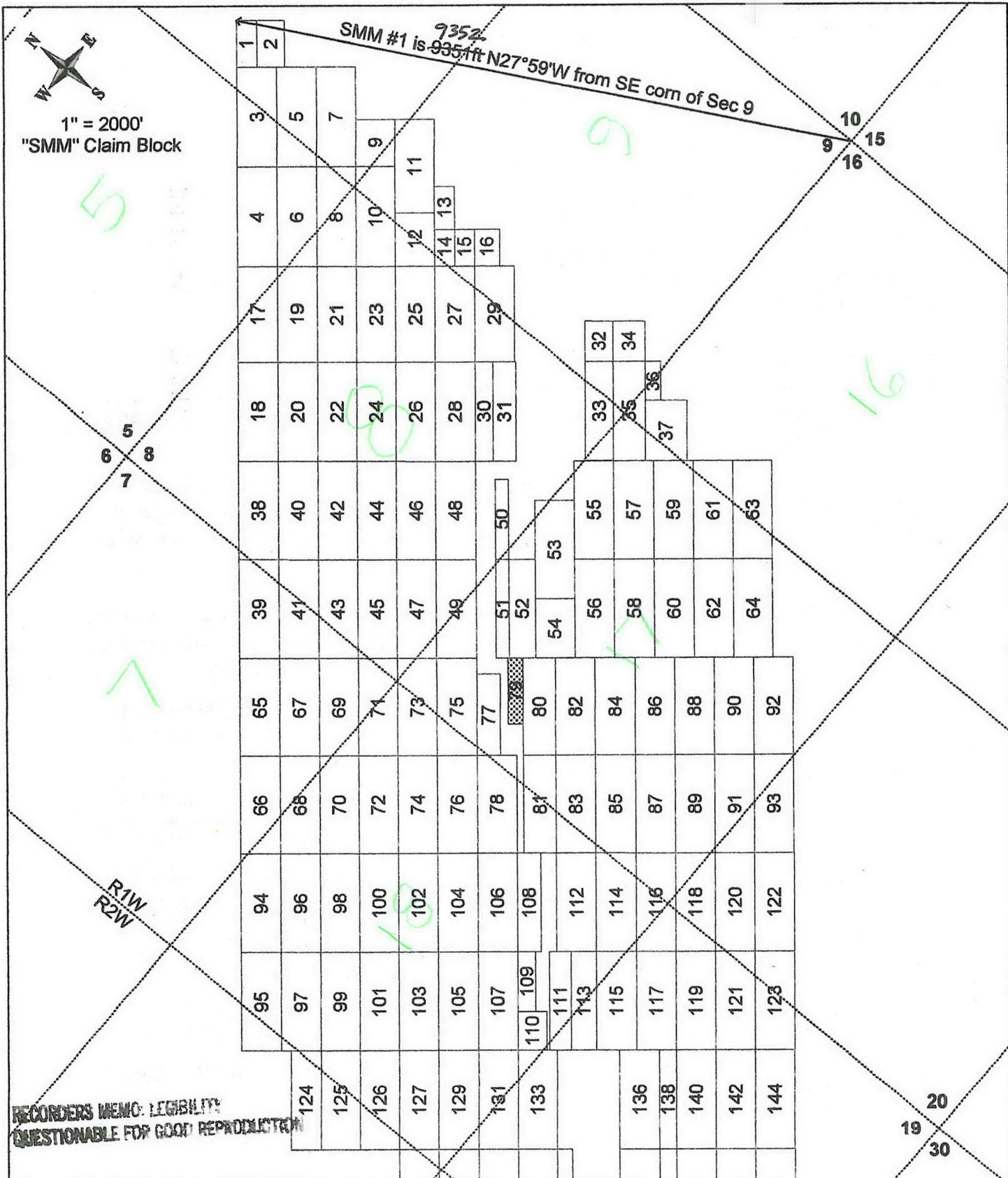
Claim Layout
(not to scale)



SMM #79 lode mining claim (shown hatched above).

Locator: Silver Mountain Mining, LLC

Type of corner and location monuments used: 1½" x 1½" wooden posts, each at least 4' above the ground surface.



TOWNSHIP 9 NORTH, RANGE I WEST, OF THE GILA AND SALT RIVER MERIDIAN, ARIZONA
AZBLM GCDB OVERLAID WITH A PORTION OF THE SILVER MOUNTAIN MINING LODES

